

NOTICE!!

These documents have been scanned!

Do not place un-scanned documents beneath this notice!

Do not remove this notice from this file!

GPO Jacket No. 560-102
Print Order 61540
Rise Business Services, LLC
Job=AZ15 5/30/2019



Box Number= AZ15102



Claim Begin-End: AMC373583-AMC373586

1 Initial Receipt



AZ15102-10

AMC373189-AMC373583

United States Department of the Interior
Bureau of Land Management
 BUSINESS & SUPPORT SVCS DIV
 ONE N CENTRAL AVE
 PHOENIX, AZ 85004 -2203
 Phone: (602) 417-9200

Receipt

No: 1351521

Transaction #: 1396860	
Date of Transaction: 09/05/2006	
CUSTOMER:	RAMON J VALENZUELA 4718 W PARADISE LN GLENDALE, AZ 85306

ENTERED IN COMPUTER

RE 12/21/06

LINE #	QTY	DESCRIPTION	REMARKS	UNIT PRICE	TOTAL
1	4.00	LOCATABLE MINERALS / MINING CLAIMS-NEW, UNADJUD, ONE OR MORE AUTH NOS / NEW MINING CLAIM LOCATION FEE \$30 (1993) CASES: AMC373583/\$30.00, AMC373584/\$30.00, AMC373585/\$30.00, AMC373586/\$30.00		- n/a -	120.00
2	4.00	LOCATABLE MINERALS / MINING CLAIMS-NEW, UNADJUD, ONE OR MORE AUTH NOS / NEW MINING CLAIM PROCESSING FEE \$15 (1930) CASES: AMC373583/\$15.00, AMC373584/\$15.00, AMC373585/\$15.00, AMC373586/\$15.00		- n/a -	60.00
3	4.00	LOCATABLE MINERALS / MINING CLAIMS-NEW, UNADJUD, ONE OR MORE AUTH NOS / NEW MINING CLM MAINT FEE \$125 (1993) CASES: AMC373583/\$125.00, AMC373584/\$125.00, AMC373585/\$125.00, AMC373586/\$125.00		- n/a -	500.00
TOTAL:					\$680.00

PAYMENT INFORMATION			
NOTE: Items will appear on credit card statement as "Bureau of Land Management".			
1	AMOUNT:	\$680.00	POSTMARKED: N/A
	TYPE:	CREDIT CARD	RECEIVED: 09/05/2006
	NAME:	VALENZUELA, RAMON J 4718 W PARADISE LN GLENDALE AZ 85306	
	CARD NO:	XXXXXXXXXXXX1942	AUTH CODE: 487372
	NAME ON CARD:	RAMON VALENZUELA	
	EXPIRES:	06/30/2008	
	SIGNATURE:		

REMARKS

This receipt was generated by the automated BLM Collections and Billing System and is a paper representation of a portion of the official electronic record contained therein.

United States Department of the Interior
Bureau of Land Management
BUSINESS & SUPPORT SVCS DIV
ONE N CENTRAL AVE
PHOENIX, AZ 85004 -2203
Phone: (602) 417-9200

Receipt

No: 1351521

Transaction #: 1396860


Date of Transaction: 09/05/2006

CUSTOMER: RAMON J VALENZUELA
4718 W PARADISE LN
GLENDALE, AZ 85306

LINE #	QTY	DESCRIPTION	REMARKS	UNIT PRICE	TOTAL
1	4.00	LOCATABLE MINERALS / MINING CLAIMS-NEW, UNADJUD, ONE OR MORE AUTH NOS / NEW MINING CLAIM LOCATION FEE \$30 (1993) CASES: AMC373583/\$30.00, AMC373584/\$30.00, AMC373585/\$30.00, AMC373586/\$30.00		- n/a -	120.00
2	4.00	LOCATABLE MINERALS / MINING CLAIMS-NEW, UNADJUD, ONE OR MORE AUTH NOS / NEW MINING CLAIM PROCESSING FEE \$15 (1930) CASES: AMC373583/\$15.00, AMC373584/\$15.00, AMC373585/\$15.00, AMC373586/\$15.00		- n/a -	60.00
3	4.00	LOCATABLE MINERALS / MINING CLAIMS-NEW, UNADJUD, ONE OR MORE AUTH NOS / NEW MINING CLM MAINT FEE \$125 (1993) CASES: AMC373583/\$125.00, AMC373584/\$125.00, AMC373585/\$125.00, AMC373586/\$125.00		- n/a -	500.00
TOTAL:					\$680.00

PAYMENT INFORMATION

NOTE: Items will appear on credit card statement as "Bureau of Land Management".

1	AMOUNT:	\$680.00	POSTMARKED:	N/A
	TYPE:	CREDIT CARD	RECEIVED:	09/05/2006
	NAME:	VALENZUELA, RAMON J 4718 W PARADISE LN GLENDALE AZ 85306		
	CARD NO:	XXXXXXXXXXXX1942	AUTH CODE:	487372
	NAME ON CARD:	RAMON VALENZUELA		
	EXPIRES:	06/30/2008		
	SIGNATURE:			

REMARKS

This receipt was generated by the automated BLM Collections and Billing System and is a paper representation of a portion of the official electronic record contained therein.

NOTICE!!

These documents have been scanned!

Do not place un-scanned documents beneath this notice!

Do not remove this notice from this file!

GPO Jacket No. 560-102
Print Order 61540
Rise Business Services, LLC
Job=AZ15 5/30/2019



Box Number= AZ15102



Claim Begin-End: AMC373583-AMC373586

2 Correspondence



AZ15102-10

AMC373189-AMC373583

October 27, 2017

RE: AMC373583; AMC395633

Courtesy Copy mailed via regular mail To:

LANNY DAMOUTH
4717 W PARADISE LN
GLENDALE, AZ 85306-2632

Sir,

You must submit a Corrected Waiver no later than 12/18/2017; this is the 60th day from October 19, 2017, the day we received the Certified Mailing back in our office.

If the corrected waiver is not submitted the mining claims listed on the waiver form will be forfeited and closed.

If you have any questions, please call Pauline Brown at 602-417-9360.

Regards,



PAULINE BROWN
LAND LAW EXAMINER
BUREAU OF LAND MANAGEMENT
ARIZONA STATE OFFICE
ONE NORTH CENTRAL AVE, STE 800
PHOENIX, AZ 85004-4427
OFFICE: (602) 417-9360

UNITED STATES
DEPARTMENT OF THE INTERIOR

Bureau of Land Management
Arizona State Office
1 North Central Avenue, Suite 800
Phoenix, Arizona 85004

PB (129200)
Official Business
Penalty for Private Use, \$300

An Equal Opportunity Employer

RECEIVED
BLM AZ STATE OFFICE
2017 NOV 20 P 2:43
PHOENIX, ARIZONA

LANNY DAMOUTH
4717 W PARADISE LN
GLENDALE, AZ 85306-2632

neopost
10/27/2017
US POSTAGE



FIRST-CLASS MAIL

\$00.67⁹

US OFFICIAL MAIL
\$300 Penalty
For Private Use
ZIP 85004
041L11101433

deceased

NIXIE 850 FE 1 0011/16/17

RETURN TO SENDER
NOT DELIVERABLE AS ADDRESSED
UNABLE TO FORWARD

853062632 C
850044427

BC: 85004442700 *0614-05548-30-41

UNITED STATES
DEPARTMENT OF THE INTERIOR

Bureau of Land Management
Arizona State Office
1 North Central Avenue, Suite 800
Phoenix, Arizona 85004

PB (A19200)

Official Business
Penalty for Private Use, \$300

An Equal Opportunity Employer

RECEIVED
BLM AZ STATE OFFICE
2017 NOV 20 P 2:43
PHOENIX, ARIZONA

neopost

10/27/2017

US POSTAGE



FIRST-CLASS MAIL

\$00.67⁰

US OFFICIAL MAIL
\$300 Penalty
For Private Use

ZIP 85004

041L11101433

deceased

LANNY DAMOUTH
4717 W PARADISE LN
GLENDALE, AZ 85306-2632

NIXIE

850

FE 1

0011/16/17

RETURN TO SENDER
NOT DELIVERABLE AS ADDRESSED
UNABLE TO FORWARD

BC: 85004442700

*0614-05548-30-41



The Herald-Palladium

http://www.herald-palladium.com/obituaries/lanny-joseph-damouth/article_25b306b3-28ef-51e0-bf50-08377b10520a.html

Lanny Joseph Damouth

Nov 1, 2017

Lanny Joseph Damouth

Lanny Joseph Damouth, 66, went to be with the Lord on Oct. 7, 2017, in Bangor.

He was born Dec. 9, 1950, in Watervliet to Joesph Damouth of Arkansas and Capitola Hinkle of Arkansas and grew up in the Tri-City area.

He moved out of the area after joining the Army but settled back in Watervliet and worked at the paper mill until he bought a semi and starting seeing the world, as he said, and got paid. Lanny lived in Arizona the past 20 years but came back to Michigan every summer to visit family and friends. Lanny found the Lord and was baptized in the Colorado River in 2016.

He is survived by his wife, Vickey; and his son, Ivan Kralovensky from Washington; his sister, Fran from New York; sister, Bobbie from Arizona; and many nephews and nieces.

Family and friends whose lives Lanny touched are invited to Believer's Fellowship Church, 4865 M-140, Watervliet, at 6:30 p.m. Friday, Nov. 3, for a memorial service with fellowship after service.

UNITED STATES
DEPARTMENT OF INTERIOR
Bureau of Land Management
Arizona State Office
One North Central Avenue, Suite 800
Phoenix, Arizona 85004-4427

OFFICIAL BUSINESS
PENALTY FOR PRIVATE USE \$300

9200 PB

CERTIFIED MAIL®



7017 0660 0000 3024 0808

PHOENIX
AZ 85004
12 OCT '17
PM 4:11

neopost

10/12/2017

US POSTAGE



FIRST-CLASS MAIL

\$06.77⁰

US OFFICIAL MAIL
\$300 Penalty
For Private Use

ZIP 85004

041L11101433

LANNY DAMOUTH
4717 W. PARADISE LN
GLENDALE AZ 85306-2632

NIXIE

850 FE 1


0010/17/17

RETURN TO SENDER
NOT DELIVERABLE AS ADDRESSED
UNABLE TO FORWARD

BC: 85004442700

*1814-01319-12-36

UTF
85306-263217
850044427



PHOENIX, ARIZONA

2017 OCT 19 P 4:11

RECEIVED
AZ STATE OFFICE

DD 12-18-17

SENDER: COMPLETE THIS SECTION

- Complete items 1, 2, and 3.
- Print your name and address on the reverse so that we can return the card to you.
- Attach this card to the back of the mailpiece, or on the front if space permits.

1. Article Addressed to:

LANNY DAMOUTH
4717 W. PARADISE LN
GLENDALE AZ 85306-2632
920/PB/AMC373583; AMC395633



9590 9402 1932 6123 9422 84

2. Article Number (Transfer from service label)

7017 0660 0000 3024 0808

COMPLETE THIS SECTION ON DELIVERY

A. Signature

X

- ☐ Agent
- ☐ Addressee

B. Received by (Printed Name)

C. Date of Delivery

D. Is delivery address different from item 1? ☐ Yes
If YES, enter delivery address below: ☐ No

3. Service Type

- ☐ Adult Signature
- ☐ Adult Signature Restricted Delivery
- ☒ Certified Mail®
- ☐ Certified Mail Restricted Delivery
- ☐ Collect on Delivery
- ☐ Collect on Delivery Restricted Delivery
- ☐ Priority Mail Express®
- ☐ Registered Mail™
- ☐ Registered Mail Restricted Delivery
- ☐ Return Receipt for Merchandise
- ☐ Signature Confirmation™
- ☐ Signature Confirmation Restricted Delivery

(over \$500)

UNITED STATES
DEPARTMENT OF INTERIOR
Bureau of Land Management
Arizona State Office
One North Central Avenue, Suite 800
Phoenix, Arizona 85004-4427

OFFICIAL BUSINESS
PENALTY FOR PRIVATE USE \$300

9200 93


PHOENIX, ARIZONA

2017 OCT 19 P 4

RECEIVED
ARIZONA STATE OFFICE

10-18-17

CERTIFIED MAIL[®]



AZ 812
12 OCT '17
PM 4L

7017 0660 0000 3024 0808

neopost[®]
10/12/2017
US POSTAGE



FIRST-CLASS MAIL

\$06.77⁰

US OFFICIAL MAIL
\$300 Penalty
For Private Use
ZIP 85004
041L11101433

LANNY DAMOUTH
4717 W. PARADISE LN
GLENDALE AZ 85306-2632

NIXIE 850 FE 1 0010/17/17

RETURN TO SENDER
NOT DELIVERABLE AS ADDRESSED
UNABLE TO FORWARD

BC: 85004442700 *1814-01319-12-36

85306-263217
UTL

PLACE STICKER AT TOP OF ENVELOPE TO THE RIGHT

SENDER: COMPLETE THIS SECTION

- Complete items 1, 2, and 3.
- Print your name and address on the reverse so that we can return the card to you.
- Attach this card to the back of the mailpiece, or on the front if space permits.

1. Article Addressed to:

LANNY DAMOUTH
4717 W. PARADISE LN
GLENDALE AZ 85306-2632
920/PB/AMC373583; AMC395633



9590 9402 1932 6123 9422 84

2. Article Number (Transfer from service label)

7017 0660 0000 3024 0808

PS Form 3811, July 2015 PSN 7530-02-000-9053

COMPLETE THIS SECTION ON DELIVERY

A. Signature

X

☐ Agent

☐ Addressee

B. Received by (Printed Name)

C. Date of Delivery

D. Is delivery address different from item 1? ☐ Yes
If YES, enter delivery address below: ☐ No

3. Service Type

☐ Adult Signature

☐ Adult Signature Restricted Delivery

☒ Certified Mail®

☐ Certified Mail Restricted Delivery

☐ Collect on Delivery

☐ Collect on Delivery Restricted Delivery

☐ Mail Restricted Delivery

(over 500)

☐ Priority Mail Express®

☐ Registered Mail™

☐ Registered Mail Restricted Delivery

☐ Return Receipt for Merchandise

☐ Signature Confirmation™

☐ Signature Confirmation Restricted Delivery

Domestic Return Receipt



United States Department of the Interior

BUREAU OF LAND MANAGEMENT
Arizona State Office
One North Central Avenue, Suite 800
Phoenix, Arizona 85004-4427
www.blm.gov/az/



In Reply Refer To:
3800 (9200) PB
AMC373583; AMC395633

OCT 11 2017

CERTIFIED MAIL – RETURN RECEIPT REQUESTED NO. 7017 0660 0000 3024 0808

NOTICE

LANNY DAMOUTH
4717 W. PARADISE LN
GLENDALE, AZ 85306-2632

NSB II; RANCHO DELUXE
AMC395633, AMC395634

Maintenance Fee Waiver Held for Rejection

This office received the Maintenance Fee Waiver Certification (waiver) for the above listed mining claim(s). The waiver is not properly completed and does not meet the annual filing requirements.

In accordance with 43 Code of Federal Regulations (CFR) 3835.10, the name, address, and original signatures of all owners of the mining claim must be included on the waiver form. Please correct the discrepancy as noted below:

The waiver was filed on an expired form, you must provide the waiver information on the enclosed current form.

In order to correct the defect in the waiver, per 43 CFR 3835.93, you must provide this office with the requested information within 60 days of your receipt of this notice. If you are unable to provide this information, you have the option of paying the annual maintenance fee of \$155 per claim (\$155 per 20 acres for placer claims larger than 20 acres). If we do not receive the requested corrections or the maintenance fees within the 60 day time frame, the claim(s) will be declared forfeited and closed.

Please include your AMC serial number on all correspondence. If additional information is required, please contact Pauline Brown at 602-417-9360.

A handwritten signature in dark ink, appearing to read 'Lucas Lucero', written in a cursive style.

Lucas Lucero
Deputy State Director
Lands, Minerals and Energy Division

Enclosure(s)

CLAIM OWNERS FOR AMC373583, AMC373584, AMC373585, AMC373586

RAMON VALENZUELA JR and KATHY A. TONYAN	4718 W PARADISE LN	GLENDALE	AZ	85306-2633
CHRISTINE M. VALENZUELA	5303 W SHEENA DR	GLENDALE	AZ	85306-4724
MICHAEL S. VALENZUELA	2310 W KACHINA TRL	PHOENIX	AZ	85041-9550

CLAIM OWNERS FOR AMC395633, AMC395634

RAMON VALENZUELA JR and KATHY A. TONYAN	4718 W PARADISE LN	GLENDALE	AZ	85306-2633
CHRISTINE M. VALENZUELA	5303 W SHEENA DR	GLENDALE	AZ	85306-4724
LANNY DAMOUTH	4717 W PARADISE LN	GLENDALE	AZ	85306-2632

UNITED STATES
DEPARTMENT OF THE INTERIOR
BUREAU OF LAND MANAGEMENT

MAINTENANCE FEE WAIVER CERTIFICATION

Amc 313583
Amc 395633
FORM APPROVED
OMB NO. 1004-0114

SEE INSTRUCTIONS ON PAGE 2

1. This small miner waiver is filed for the assessment year beginning on September 1, 2017 and ending on September 1, 2018
2. The undersigned and all related parties owned ten or fewer mining claims, mill, or tunnel sites located and maintained on Federal lands in the United States of America on September 1, 2017.
3. The undersigned have performed the assessment work required by law for each mining claim listed prior to filing this waiver and understand that by filing this form, an affidavit of assessment work must be recorded by the December 30th following the filing of this waiver.
4. The undersigned understand that if the assessment work obligation has not yet come due under 30 U.S.C. 28 (for those claims in their first assessment year only), a notice of intent to hold reciting this condition must be recorded by the December 30th following the filing of this waiver.
5. The undersigned understand that mill and tunnel sites may also be listed upon this waiver and be waived from payment of the maintenance fee, and that a notice of intent to hold for these sites is required to be recorded by the December 30th immediately following the filing of this waiver.
6. The undersigned understand and acknowledge that pursuant to 43 U.S.C. 1212 and 18 U.S.C. 1001, the filing or recording of a false, fictitious, or fraudulent document with the Bureau of Land Management may result in a fine of up to \$250,000, a prison term not to exceed five years, or both.
7. The mining claims, mill or tunnel sites for which this waiver from payment of the maintenance fees is requested are:

CLAIM OR SITE NAME	BLM RECORDATION SERIAL NUMBER
1. Blind Faith	AMC#373583
2. Shady Lady	AMC#373584
3. Sher-Lo	AMC#373585
4. Pressed Rat	AMC#373586
5. NSB II	AMC#395633
6. Rancho Deluxe	AMC#395634
7.	
8.	
9.	
10.	

RECEIVED
BLM STATE OFFICE
2017 AUG 31 P 2:32
PHOENIX, ARIZONA

NEW CHECK

The owner(s) of the above mining claims and sites are:

6-CT Ramon Valenzuela Jr ✓
(Owner's Name - Please Print)

4718 West Paradise Lane

(Street or P.O. Box)

Glendale AZ 85306
(City) (State) (Zip Code)

Ramon Valenzuela Jr.
(Owner's Signature)

6-CT Kathy Tonyan ✓
(Owner's Name - Please Print)

4718 West Paradise Lane

(Street or P.O. Box)

Glendale AZ 85306
(City) (State) (Zip Code)

Kathy Tonyan
(Owner's Signature)

6-CT Christine Valenzuela ✓
(Owner's Name - Please Print)

5303 West Sheena Drive

(Street or P.O. Box)

Glendale AZ 85306
(City) (State) (Zip Code)

Christine Valenzuela
(Owner's Signature)

ENTERED
AC 483 (247)
SEP 15 2017
Exp date Altered
BY: *FB*

NW CHECK

4-CT Michael Valenzuela

(Owner's Name - Please Print)

2310 West Kachina Trail

(Street or P.O. Box)

Phoenix

(City)

AZ

(State)

85041

(Zip Code)

(Owner's Signature)

2-CT Lanny Damouth

(Owner's Name - Please Print)

4717 West Paradise Lane

(Street or P.O. Box)

Glendale

(City)

AZ

(State)

85306

(Zip Code)

(Owner's Signature)

(Owner's Name - Please Print)

(Owner's Signature)

(Street or P.O. Box)

(City)

(State)

(Zip Code)

(Owner's Name - Please Print)

(Owner's Signature)

(Street or P.O. Box)

(City)

(State)

(Zip Code)

Title 18 U.S.C. Section 1001 and Title 43 U.S.C. Section 1212 makes it a crime for any person knowingly and willfully to make to any department or agency of the United States any false, fictitious or fraudulent statements or representations as to any matter within its jurisdiction.

INSTRUCTIONS

1. This certification is made under the provisions of §1744 of Title 43 and § 28-28k of Title 30 of the United States Code; and the regulations thereunder (43 CFR Part 3830).
2. The claimant(s) must fill in the dates in paragraph 1 for the beginning and ending of the assessment year for which this waiver is sought.
3. The claimant(s) must fill in the date in paragraph 2 for the beginning of the assessment year for which this waiver is sought.
4. All claim and site names and Bureau of Land Management (BLM) serial numbers must be listed for the mining claims, mill sites, and tunnel sites for which the waiver is sought.
5. All owners of the mining claims, mill sites, and tunnel sites and their addresses must be given.
6. This waiver form must be signed by all the claimants or their designated agent, in original form. If an agent is designated, a notarized designation of agent, signed by all of the claimants with proper address given, must be submitted with this waiver.
7. This form must be filed no later than September 1st for the upcoming assessment year in the BLM State Office where the mining claims or sites are recorded, or the waiver cannot be granted by the BLM. (Example: To obtain a waiver for the assessment year 2012, which begins on September 1, 2011, you must qualify for and file for a waiver no later than September 1, 2011, in the proper BLM State Office.)
8. For all mining claims which require assessment work, you must record an affidavit of labor on or before the December 30th immediately following the filing of this waiver. For all other mining claims or sites waived, you must record a notice of intent to hold on or before the December 30th immediately following the filing of this waiver.
9. Mill and tunnel sites may also be listed upon this waiver and be waived from payment of the maintenance fee. A notice of intent to hold for these sites is required to be filed by the December 30th following the filing of this waiver.

PHOENIX, ARIZONA

2017 AUG 31 P 2:32

RECEIVED
BLM AZ STATE OFFICE

FOR OFFICIAL USE ONLY

CORRECTED WAIVER- 2018

UNITED STATES

Form 3830-2
(January 2017)DEPARTMENT OF THE INTERIOR
BUREAU OF LAND MANAGEMENT**MAINTENANCE FEE WAIVER CERTIFICATION**FORM APPROVED
OMB NO. 1004-0114
Expires: January 31, 2020

SEE INSTRUCTIONS ON PAGE 2

1. This small miner waiver is filed for the assessment year beginning on September 1, 2017 and ending on September 1, 2018.
2. The undersigned and all related parties owned ten or fewer mining claims, mill, or tunnel sites located and maintained on Federal lands in the United States of America on September 1, 2017.
3. The undersigned have performed the assessment work required by law for each mining claim listed prior to filing this waiver and understand that by filing this form, the undersigned must file an affidavit of assessment work with the Bureau of Land Management (BLM) by the December 30th following the filing of this waiver.
4. The undersigned understand that if the assessment work obligation has not yet come due under 30 U.S.C. 28 (for those claims in their first assessment year only), a notice of intent to hold reciting this condition must be recorded by the December 30th following the filing of this waiver.
5. The undersigned understand that mill and tunnel sites may also be listed on this waiver and be waived from payment of the maintenance fee, and that a notice of intent to hold for these sites is required to be filed with the BLM by the December 30th following the filing of this waiver.
6. The undersigned understand and acknowledge that pursuant to 43 U.S.C. 1212 and 18 U.S.C. 1001, the filing or recording of a false, fictitious, or fraudulent document with the BLM may result in a fine of up to \$250,000, a prison term not to exceed five years, or both.
7. The mining claims, mill or tunnel sites for which this waiver from payment of the maintenance fees is requested are:

CLAIM OR SITE NAME	BLM RECORDATION SERIAL NUMBER
1.	
2.	
3.	
4.	
5.	
6.	
7.	
8.	
9.	
10.	

The owner(s) (claimants) of the above mining claims and sites are:

<hr/>		<hr/>	
(Owner's Name - Please Print)		(Owner's Signature)	
<hr/>		<hr/>	
(Owner's Mailing Address)		(City)	(State) (Zip Code)
<hr/>			
<hr/>		<hr/>	
(Owner's Name - Please Print)		(Owner's Signature)	
<hr/>		<hr/>	
(Owner's Mailing Address)		(City)	(State) (Zip Code)
<hr/>			
<hr/>		<hr/>	
(Owner's Name - Please Print)		(Owner's Signature)	
<hr/>		<hr/>	
(Owner's Mailing Address)		(City)	(State) (Zip Code)
<hr/>			
<hr/>		<hr/>	
(Owner's Name - Please Print)		(Owner's Signature)	
<hr/>		<hr/>	
(Owner's Mailing Address)		(City)	(State) (Zip Code)

(Continued on page 2)

(Owner's Name - Please Print)

(Owner's Signature)

(Owner's Mailing Address)

(City)

(State)

(Zip Code)

(Owner's Name - Please Print)

(Owner's Signature)

(Owner's Mailing Address)

(City)

(State)

(Zip Code)

(Owner's Name - Please Print)

(Owner's Signature)

(Owner's Mailing Address)

(City)

(State)

(Zip Code)

(Owner's Name - Please Print)

(Owner's Signature)

(Owner's Mailing Address)

(City)

(State)

(Zip Code)

18 U.S.C. 1001 and 43 U.S.C. 1212 make it a crime for any person knowingly and willfully to make to any department or agency of the United States any false, fictitious or fraudulent statements or representations as to any matter within its jurisdiction.

INSTRUCTIONS

1. This certification is made under the provisions of 43 U.S.C. § 1744 and 30 U.S.C. §28-28k and the regulations thereunder (43 CFR Part 3830).
2. The claimant(s) must fill in the dates in paragraph 1 for the beginning and ending of the assessment year for which this waiver is sought.
3. The claimant(s) must fill in the date in paragraph 2 for the beginning of the assessment year for which this waiver is sought.
4. All claim and site names and BLM serial numbers must be listed for the mining claims, mill sites, and tunnel sites for which the waiver is sought.
5. All owners of the mining claims, mill sites, and tunnel sites and their addresses must be given.
6. This waiver form must be signed by all the claimants or their designated agent, in original form. If an agent is designated, a notarized designation of agent, signed by all of the claimants with proper address given, must be submitted with this waiver.
7. This form must be filed no later than September 1st for the upcoming assessment year in the BLM State Office where the mining claims or sites are recorded, or the waiver cannot be granted by the BLM. (Example: To obtain a waiver for the assessment year 2012, which begins on September 1, 2011, you must qualify for and file for a waiver no later than September 1, 2011, in the proper BLM State Office.)
8. For all mining claims which require assessment work, you must record an affidavit of labor on or before the December 30th immediately following the filing of this waiver. For all other mining claims or sites waived, you must record a notice of intent to hold on or before the December 30th immediately following the filing of this waiver.
9. Mill and tunnel sites may also be listed on this waiver and be waived from payment of the maintenance fee. A notice of intent to hold for these sites is required to be filed by the December 30th following the filing of this waiver.

FOR OFFICIAL USE ONLY

October 27, 2017

RE: AMC373583; AMC395633

Courtesy Copy mailed via regular mail To:

*Sent Via Regular Mail. PB
10/27/17*

LANNY DAMOUTH
4717 W PARADISE LN
GLENDALE, AZ 85306-2632

Sir,

You must submit a Corrected Waiver no later than 12/18/2017; this is the 60th day from October 19, 2017, the day we received the Certified Mailing back in our office.

If the corrected waiver is not submitted the mining claims listed on the waiver form will be forfeited and closed.

If you have any questions, please call Pauline Brown at 602-417-9360.

Regards,



PAULINE BROWN
LAND LAW EXAMINER
BUREAU OF LAND MANAGEMENT
ARIZONA STATE OFFICE
ONE NORTH CENTRAL AVE, STE 800
PHOENIX, AZ 85004-4427
OFFICE: (602) 417-9360

Willow 10/5/17
Phum 10/5/17
ATTORNEY 10/5/17
LE 10/11/17

OCT 11 2017

In Reply Refer To:
3800 (9200) PB
AMC373583, AMC395633

CERTIFIED MAIL – RETURN RECEIPT REQUESTED NO. 7017 0660 0000 3024 0808

NOTICE

LANNY DAMOUTH
4717 W. PARADISE LN
GLENDALE, AZ 85306-2632

NSB II; RANCHO DELUXE
AMC395633, AMC395634

Maintenance Fee Waiver Held for Rejection

This office received the Maintenance Fee Waiver Certification (waiver) for the above listed mining claim(s). The waiver is not properly completed and does not meet the annual filing requirements.

In accordance with 43 Code of Federal Regulations (CFR) 3835.10, the name, address, and original signatures of all owners of the mining claim must be included on the waiver form. Please correct the discrepancy as noted below:

The waiver was filed on an expired form, you must provide the waiver information on the enclosed current form.

In order to correct the defect in the waiver, per 43 CFR 3835.93, you must provide this office with the requested information within 60 days of your receipt of this notice. If you are unable to provide this information, you have the option of paying the annual maintenance fee of \$155 per claim (\$155 per 20 acres for placer claims larger than 20 acres). If we do not receive the requested corrections or the maintenance fees within the 60 day time frame, the claim(s) will be declared forfeited and closed.

AC 393
10-12-17

DD 12/18/17

U.S. Postal Service™
CERTIFIED MAIL® RECEIPT
Domestic Mail Only

For delivery information, visit our website at www.usps.com®.

OFFICIAL USE

Certified Mail Fee

\$

Extra Services & Fees (check box, add fee as appropriate)

- ☐ Return Receipt (hardcopy) \$ _____
- ☐ Return Receipt (electronic) \$ _____
- ☐ Certified Mail Restricted Delivery \$ _____
- ☐ Adult Signature Required \$ _____
- ☐ Adult Signature Restricted Delivery \$ _____

Postmark
Here

Postage

\$

Total

\$

Sent

Street

City, State

LANNY DAMOUTH
4717 W. PARADISE LN
GLENDALE AZ 85306-2632
920/PB/AMC373583; AMC395633

8080 420E 0000 0990 2102

Certified Mail service provides the following benefits:

- A receipt (this portion of the Certified Mail label).
- A unique identifier for your mailpiece.
- Electronic verification of delivery or attempted delivery.
- A record of delivery (including the recipient's signature) that is retained by the Postal Service™ for a specified period.

Important Reminders:

- You may purchase Certified Mail service with First-Class Mail®, First-Class Package Service®, or Priority Mail® service.
- Certified Mail service is *not* available for international mail.
- Insurance coverage is *not* available for purchase with Certified Mail service. However, the purchase of Certified Mail service does not change the insurance coverage automatically included with certain Priority Mail items.
- For an additional fee, and with a proper endorsement on the mailpiece, you may request the following services:
 - Return receipt service, which provides a record of delivery (including the recipient's signature). You can request a hardcopy return receipt or an electronic version. For a hardcopy return receipt, complete PS Form 3811, *Domestic Return Receipt*; attach PS Form 3811 to your mailpiece;

for an electronic return receipt, see a retail associate for assistance. To receive a duplicate return receipt for no additional fee, present this USPS®-postmarked Certified Mail receipt to the retail associate.

- Restricted delivery service, which provides delivery to the addressee specified by name, or to the addressee's authorized agent.
- Adult signature service, which requires the signee to be at least 21 years of age (not available at retail).
- Adult signature restricted delivery service, which requires the signee to be at least 21 years of age and provides delivery to the addressee specified by name, or to the addressee's authorized agent (not available at retail).
- To ensure that your Certified Mail receipt is accepted as legal proof of mailing, it should bear a USPS postmark. If you would like a postmark on this Certified Mail receipt, please present your Certified Mail item at a Post Office™ for postmarking. If you don't need a postmark on this Certified Mail receipt, detach the barcoded portion of this label, affix it to the mailpiece, apply appropriate postage, and deposit the mailpiece.

IMPORTANT: Save this receipt for your records.

Please include your AMC serial number on all correspondence. If additional information is required, please contact Pauline Brown at 602-417-9360.



Lucas Lucero
Deputy State Director
Lands, Minerals and Energy Division

Enclosure(s)



United States Department of the Interior

BUREAU OF LAND MANAGEMENT

Arizona State Office

One North Central Avenue, Suite 800

Phoenix, Arizona 85004-4427

www.blm.gov/az/



In Reply Refer To:

3800 (9200) PB

AMC373583; AMC395633

OCT 11 2017

 **COPY**

CERTIFIED MAIL – RETURN RECEIPT REQUESTED NO. 7017 0660 0000 3024 0808

NOTICE

LANNY DAMOUTH

4717 W. PARADISE LN

GLENDALE, AZ 85306-2632

NSB II; RANCHO DELUXE

AMC395633, AMC395634

Maintenance Fee Waiver Held for Rejection

This office received the Maintenance Fee Waiver Certification (waiver) for the above listed mining claim(s). The waiver is not properly completed and does not meet the annual filing requirements.

In accordance with 43 Code of Federal Regulations (CFR) 3835.10, the name, address, and original signatures of all owners of the mining claim must be included on the waiver form. Please correct the discrepancy as noted below:

The waiver was filed on an expired form, you must provide the waiver information on the enclosed current form.

In order to correct the defect in the waiver, per 43 CFR 3835.93, you must provide this office with the requested information within 60 days of your receipt of this notice. If you are unable to provide this information, you have the option of paying the annual maintenance fee of \$155 per claim (\$155 per 20 acres for placer claims larger than 20 acres). If we do not receive the requested corrections or the maintenance fees within the 60 day time frame, the claim(s) will be declared forfeited and closed.

Please include your AMC serial number on all correspondence. If additional information is required, please contact Pauline Brown at 602-417-9360.



Lucas Lucero
Deputy State Director
Lands, Minerals and Energy Division

Enclosure(s)

UNITED STATES
DEPARTMENT OF THE INTERIOR
BUREAU OF LAND MANAGEMENT

MAINTENANCE FEE WAIVER CERTIFICATION

Amc 313583
Amc 395633
FORM APPROVED
OMB NO. 1004-0114

SEE INSTRUCTIONS ON PAGE 2

1. This small miner waiver is filed for the assessment year beginning on September 1, 2017 and ending on September 1, 2018
2. The undersigned and all related parties owned ten or fewer mining claims, mill, or tunnel sites located and maintained on Federal lands in the United States of America on September 1, 2017.
3. The undersigned have performed the assessment work required by law for each mining claim listed prior to filing this waiver and understand that by filing this form, an affidavit of assessment work must be recorded by the December 30th following the filing of this waiver.
4. The undersigned understand that if the assessment work obligation has not yet come due under 30 U.S.C. 28 (for those claims in their first assessment year only), a notice of intent to hold reciting this condition must be recorded by the December 30th following the filing of this waiver.
5. The undersigned understand that mill and tunnel sites may also be listed upon this waiver and be waived from payment of the maintenance fee, and that a notice of intent to hold for these sites is required to be recorded by the December 30th immediately following the filing of this waiver.
6. The undersigned understand and acknowledge that pursuant to 43 U.S.C. 1212 and 18 U.S.C. 1001, the filing or recording of a false, fictitious, or fraudulent document with the Bureau of Land Management may result in a fine of up to \$250,000, a prison term not to exceed five years, or both.
7. The mining claims, mill or tunnel sites for which this waiver from payment of the maintenance fees is requested are:

CLAIM OR SITE NAME	BLM RECORDATION SERIAL NUMBER
1. Blind Faith	AMC#373583
2. Shady Lady	AMC#373584
3. Sher-Lo	AMC#373585
4. Pressed Rat	AMC#373586
5. NSB II	AMC#395633
6. Rancho Deluxe	AMC#395634
7.	
8.	
9.	
10.	

RECEIVED
BLM STATE OFFICE
2017 AUG 31 P 2:32
PHOENIX, ARIZONA

NEW CHECK

The owner(s) (claimants) of the above mining claims and sites are:

6-CT Ramon Valenzuela Jr

(Owner's Name - Please Print)

4718 West Paradise Lane

(Street or P.O. Box)

Glendale

AZ

85306

(City)

(State)

(Zip Code)

6-CT Kathy Tonyan

(Owner's Name - Please Print)

4718 West Paradise Lane

(Street or P.O. Box)

Glendale

AZ

85306

(City)

(State)

(Zip Code)

6-CT Christine Valenzuela

(Owner's Name - Please Print)

5303 West Sheena Drive

(Street or P.O. Box)

Glendale

AZ

85306

(City)

(State)

(Zip Code)

(Continued on page 2)

Ramon Valenzuela Jr.
(Owner's Signature)

Kathy Tonyan
(Owner's Signature)

Christine Valenzuela
(Owner's Signature)

ENTERED
AC 483 (247)
SEP 15 2017
Exp date Altered
BY: *FB*

NW CHECK

4-CT Michael Valenzuela

(Owner's Name - Please Print)

2310 West Kachina Trail

(Street or P.O. Box)

Phoenix

(City)

AZ

(State)

85041

(Zip Code)

2-CT Lanny Damouth

(Owner's Name - Please Print)

4717 West Paradise Lane

(Street or P.O. Box)

Glendale

(City)

AZ

(State)

85306

(Zip Code)

(Owner's Name - Please Print)

(Owner's Signature)

(Street or P.O. Box)

(City)

(State)

(Zip Code)

(Owner's Name - Please Print)

(Owner's Signature)

(Street or P.O. Box)

(City)

(State)

(Zip Code)

Title 18 U.S.C. Section 1001 and Title 43 U.S.C. Section 1212 makes it a crime for any person knowingly and willfully to make to any department or agency of the United States any false, fictitious or fraudulent statements or representations as to any matter within its jurisdiction.

INSTRUCTIONS

1. This certification is made under the provisions of §1744 of Title 43 and § 28-28k of Title 30 of the United States Code; and the regulations thereunder (43 CFR Part 3830).
2. The claimant(s) must fill in the dates in paragraph 1 for the beginning and ending of the assessment year for which this waiver is sought.
3. The claimant(s) must fill in the date in paragraph 2 for the beginning of the assessment year for which this waiver is sought.
4. All claim and site names and Bureau of Land Management (BLM) serial numbers must be listed for the mining claims, mill sites, and tunnel sites for which the waiver is sought.
5. All owners of the mining claims, mill sites, and tunnel sites and their addresses must be given.
6. This waiver form must be signed by all the claimants or their designated agent, in original form. If an agent is designated, a notarized designation of agent, signed by all of the claimants with proper address given, must be submitted with this waiver.
7. This form must be filed no later than September 1st for the upcoming assessment year in the BLM State Office where the mining claims or sites are recorded, or the waiver cannot be granted by the BLM. (Example: To obtain a waiver for the assessment year 2012, which begins on September 1, 2011, you must qualify for and file for a waiver no later than September 1, 2011, in the proper BLM State Office.)
8. For all mining claims which require assessment work, you must record an affidavit of labor on or before the December 30th immediately following the filing of this waiver. For all other mining claims or sites waived, you must record a notice of intent to hold on or before the December 30th immediately following the filing of this waiver.
9. Mill and tunnel sites may also be listed upon this waiver and be waived from payment of the maintenance fee. A notice of intent to hold for these sites is required to be filed by the December 30th following the filing of this waiver.

PHOENIX, ARIZONA

2017 AUG 31 P 2:32

RECEIVED
BLM AZ STATE OFFICE

FOR OFFICIAL USE ONLY

CLAIM OWNERS FOR AMC373583, AMC373584, AMC373585, AMC373586

RAMON VALENZUELA JR and KATHY A. TONYAN	4718 W PARADISE LN	GLENDALE	AZ	85306-2633
CHRISTINE M. VALENZUELA	5303 W SHEENA DR	GLENDALE	AZ	85306-4724
MICHAEL S. VALENZUELA	2310 W KACHINA TRL	PHOENIX	AZ	85041-9550

CLAIM OWNERS FOR AMC395633, AMC395634

RAMON VALENZUELA JR and KATHY A. TONYAN	4718 W PARADISE LN	GLENDALE	AZ	85306-2633
CHRISTINE M. VALENZUELA	5303 W SHEENA DR	GLENDALE	AZ	85306-4724
LANNY DAMOUTH	4717 W PARADISE LN	GLENDALE	AZ	85306-2632

UNITED STATES
DEPARTMENT OF INTERIOR
Bureau of Land Management
Arizona State Office
One North Central Avenue, Suite 800
Phoenix, Arizona 85004-4427

OFFICIAL BUSINESS
PENALTY FOR PRIVATE USE \$300

9200 9B


PHOENIX, ARIZONA

2017 OCT 19 P 4

RECEIVED
AZ STATE OFFICE

10-18-17

CERTIFIED MAIL®



7017 0660 0000 3024 0808

10/12/17
12 OCT '17

neopost
10/12/2017
US POSTAGE



FIRST-CLASS MAIL
\$06.77⁰
US OFFICIAL MAIL
\$300 Penalty
For Private Use
ZIP 85004
041L11101433

LANNY DAMOUTH
4717 W. PARADISE LN
GLENDALE AZ 85306-2632

NIXIE 850 FE 1 0010/17/17
RETURN TO SENDER
NOT DELIVERABLE AS ADDRESSED
UNABLE TO FORWARD
BC: 85004442700 *1814-01319-12-36

85306-2632
UTF

PLACE STICKER AT TOP OF ENVELOPE TO THE RIGHT

SENDER: COMPLETE THIS SECTION

- Complete items 1, 2, and 3.
- Print your name and address on the reverse so that we can return the card to you.
- Attach this card to the back of the mailpiece, or on the front if space permits.

1. Article Addressed to:

LANNY DAMOUTH
4717 W. PARADISE LN
GLENDALE AZ 85306-2632
920/PB/AMC373583; AMC395633



9590 9402 1932 6123 9422 84

2. Article Number (Transfer from service label)

7017 0660 0000 3024 0808

PS Form 3811, July 2015 PSN 7530-02-000-9053

COMPLETE THIS SECTION ON DELIVERY

A. Signature

X

☐ Agent

☐ Addressee

B. Received by (Printed Name)

C. Date of Delivery

D. Is delivery address different from item 1? ☐ Yes
If YES, enter delivery address below: ☐ No

3. Service Type

☐ Adult Signature

☐ Adult Signature Restricted Delivery

☒ Certified Mail®

☐ Certified Mail Restricted Delivery

☐ Collect on Delivery

☐ Collect on Delivery Restricted Delivery

Mail

Mail Restricted Delivery

(over 3000)

☐ Priority Mail Express®

☐ Registered Mail™

☐ Registered Mail Restricted Delivery

☐ Return Receipt for Merchandise

☐ Signature Confirmation™

☐ Signature Confirmation Restricted Delivery

Domestic Return Receipt

UNITED STATES
DEPARTMENT OF INTERIOR
Bureau of Land Management
Arizona State Office
One North Central Avenue, Suite 800
Phoenix, Arizona 85004-4427

OFFICIAL BUSINESS
PENALTY FOR PRIVATE USE \$300

9200 93

PHOENIX, ARIZONA

2017 OCT 19 P 4

RECEIVED
AZ STATE OFFICE

10-18-17

CERTIFIED MAIL[®]



7017 0660 0000 3024 0808

neopost[®]
10/12/2017
US POSTAGE



FIRST-CLASS MAIL

\$06.77⁰

US OFFICIAL MAIL
\$300 Penalty
For Private Use
ZIP 85004
041L11101433

LANNY DAMOUTH
4717 W. PARADISE LN
GLENDALE AZ 85306-2632

NIXIE 850 FE 1 0010/17/17

RETURN TO SENDER
NOT DELIVERABLE AS ADDRESSED
UNABLE TO FORWARD

BC: 85004442700 *1814-01319-12-36

85306-2632
85306-2632

PLACE STICKER AT TOP OF ENVELOPE TO THE RIGHT

SENDER: COMPLETE THIS SECTION

- Complete items 1, 2, and 3.
- Print your name and address on the reverse so that we can return the card to you.
- Attach this card to the back of the mailpiece, or on the front if space permits.

1. Article Addressed to:

LANNY DAMOUTH
4717 W. PARADISE LN
GLENDALE AZ 85306-2632
920/PB/AMC373583; AMC395633



9590 9402 1932 6123 9422 84

2. Article Number (Transfer from service label)

7017 0660 0000 3024 0808

PS Form 3811, July 2015 PSN 7530-02-000-9053

COMPLETE THIS SECTION ON DELIVERY

A. Signature

X

☐ Agent

☐ Addressee

B. Received by (Printed Name)

C. Date of Delivery

D. Is delivery address different from item 1? ☐ Yes
If YES, enter delivery address below: ☐ No

3. Service Type

☐ Adult Signature

☐ Adult Signature Restricted Delivery

☒ Certified Mail®

☐ Certified Mail Restricted Delivery

☐ Collect on Delivery

☐ Collect on Delivery Restricted Delivery

Mail

Mail Restricted Delivery

(over 5000)

☐ Priority Mail Express®

☐ Registered Mail™

☐ Registered Mail Restricted Delivery

☐ Return Receipt for Merchandise

☐ Signature Confirmation™

☐ Signature Confirmation Restricted Delivery

Domestic Return Receipt

Filed 10/5/17
B. Brown 10/5/17
A. Thayer 10/5/17
4 10/11/17

OCT 11 2017

In Reply Refer To:
3800 (9200) PB
AMC373583; AMC395633

CERTIFIED MAIL – RETURN RECEIPT REQUESTED NO. 7017 0660 0000 3024 0778

NOTICE

RAMON VALENZUELA JR and KATHY A. TONYAN
4718 W. PARADISE LN
GLENDALE, AZ 85306-2633

BLIND FAITH; SHADY LADY; SHER-LO; PRESSED RAT; NSB II; RANCHO DELUXE
AMC373583, AMC373584, AMC373585, AMC373586, AMC395633, AMC395634

Maintenance Fee Waiver Held for Rejection

This office received the Maintenance Fee Waiver Certification (waiver) for the above listed mining claim(s). The waiver is not properly completed and does not meet the annual filing requirements.

In accordance with 43 Code of Federal Regulations (CFR) 3835.10, the name, address, and original signatures of all owners of the mining claim must be included on the waiver form. Please correct the discrepancy as noted below:

The waiver was filed on an expired form, you must provide the waiver information on the enclosed current form.

In order to correct the defect in the waiver, per 43 CFR 3835.93, you must provide this office with the requested information within 60 days of your receipt of this notice. If you are unable to provide this information, you have the option of paying the annual maintenance fee of \$155 per claim (\$155 per 20 acres for placer claims larger than 20 acres). If we do not receive the requested corrections or the maintenance fees within the 60 day time frame, the claim(s) will be declared forfeited and closed.

DD 12/12/17

collected
Ac 393

U.S. Postal Service™
CERTIFIED MAIL® RECEIPT
Domestic Mail Only

For delivery information, visit our website at www.usps.com®.

OFFICIAL USE

Certified Mail Fee

\$

Extra Services & Fees (check box, add fee as appropriate)

- ☐ Return Receipt (hardcopy) \$
☐ Return Receipt (electronic) \$
☐ Certified Mail Restricted Delivery \$
☐ Adult Signature Required \$
☐ Adult Signature Restricted Delivery \$

Postmark
Here

Postage

\$

Total Postage

\$

Sent To

Street address

City, State

RAMON VALENZUELA JR and

KATHY A. TONYAN

4718 W. PARADISE LN

GLENDAL AZ 85306-2633

920/PB/AMC373583; AMC395633

PS Form

uctions

Certified Mail service provides the following benefits:

- A receipt (this portion of the Certified Mail label).
 - A unique identifier for your mailpiece.
 - Electronic verification of delivery or attempted delivery.
 - A record of delivery (including the recipient's signature) that is retained by the Postal Service™ for a specified period.
- for an electronic return receipt, see a retail associate for assistance. To receive a duplicate return receipt for no additional fee, present this USPS®-postmarked Certified Mail receipt to the retail associate.
 - Restricted delivery service, which provides delivery to the addressee specified by name, or to the addressee's authorized agent.
 - Adult signature service, which requires the signee to be at least 21 years of age (not available at retail).
 - Adult signature restricted delivery service, which requires the signee to be at least 21 years of age and provides delivery to the addressee specified by name, or to the addressee's authorized agent (not available at retail).

Important Reminders:

- You may purchase Certified Mail service with First-Class Mail®, First-Class Package Service®, or Priority Mail® service.
- Certified Mail service is *not* available for international mail.
- Insurance coverage is *not* available for purchase with Certified Mail service. However, the purchase of Certified Mail service does not change the insurance coverage automatically included with certain Priority Mail items.
- For an additional fee, and with a proper endorsement on the mailpiece, you may request the following services:
 - Return receipt service, which provides a record of delivery (including the recipient's signature). You can request a hardcopy return receipt or an electronic version. For a hardcopy return receipt, complete PS Form 3811, *Domestic Return Receipt*; attach PS Form 3811 to your mailpiece;
- To ensure that your Certified Mail receipt is accepted as legal proof of mailing, it should bear a USPS postmark. If you would like a postmark on this Certified Mail receipt, please present your Certified Mail item at a Post Office™ for postmarking. If you don't need a postmark on this Certified Mail receipt, detach the barcoded portion of this label, affix it to the mailpiece, apply appropriate postage, and deposit the mailpiece.

IMPORTANT: Save this receipt for your records.

SENDER: COMPLETE THIS SECTION

- Complete items 1, 2, and 3.
- Print your name and address on the reverse so that we can return the card to you.
- Attach this card to the back of the mailpiece, or on the front if space permits.

1. Article Addressed to:

RAMON VALENZUELA JR and
KATHY A. TONYAN
4718 W. PARADISE LN
GLENDALE AZ 85306-2633
920/PB/AMC373583; AMC395633



9590 9402 1932 6123 9423 14

2. Article Number (Transfer from service label)

7017 0660 0000 3024 0778

COMPLETE THIS SECTION ON DELIVERY**A. Signature****X****B. Received by (Printed Name)**☐ Agent☐ Addressee**C. Date of Delivery**

10/13/17

D. Is delivery address different from item 1?
If YES, enter delivery address below:☐ Yes☐ No**3. Service Type**

- ☐ Adult Signature
- ☐ Adult Signature Restricted Delivery
- ☒ Certified Mail®
- ☐ Certified Mail Restricted Delivery
- ☐ Collect on Delivery
- ☐ Collect on Delivery Restricted Delivery

- ☐ Priority Mail Express®
- ☐ Registered Mail™
- ☐ Registered Mail Restricted Delivery
- ☐ Return Receipt for Merchandise
- ☐ Signature Confirmation™
- ☐ Signature Confirmation Restricted Delivery

Mail

Mail Restricted Delivery

(over \$500)

USPS TRACKING #



9590 9402 1933 6133 9423 14

United States
Postal Service

RECEIVED

BLM AZ STATE OFFICE

2017 OCT 16 P 3:39

PHOENIX

ARIZONA

Sender: Please print your name, address, and ZIP+4® in this box®

U.S. DEPARTMENT OF THE INTERIOR
BUREAU OF LAND MANAGEMENT
ARIZONA STATE OFFICE
ONE NORTH CENTRAL AVENUE, SUITE 800
PHOENIX, AZ 85004-4427

First-Class Mail
Postage & Fees Paid
USPS
Permit No. G-10

Please include your AMC serial number on all correspondence. If additional information is required, please contact Pauline Brown at 602-417-9360.

A handwritten signature in black ink, appearing to read 'Lucas Lucero', written in a cursive style.

Lucas Lucero
Deputy State Director
Lands, Minerals and Energy Division

Enclosure(s)



United States Department of the Interior

BUREAU OF LAND MANAGEMENT

Arizona State Office

One North Central Avenue, Suite 800

Phoenix, Arizona 85004-4427

www.blm.gov/az/



In Reply Refer To:
3800 (9200) PB
AMC373583; AMC395633

OCT 11 2017

 **COPY**

CERTIFIED MAIL – RETURN RECEIPT REQUESTED NO. 7017 0660 0000 3024 0778

NOTICE

RAMON VALENZUELA JR and KATHY A. TONYAN
4718 W. PARADISE LN
GLENDALE, AZ 85306-2633

BLIND FAITH; SHADY LADY; SHER-LO; PRESSED RAT; NSB II; RANCHO DELUXE
AMC373583, AMC373584, AMC373585, AMC373586, AMC395633, AMC395634

Maintenance Fee Waiver Held for Rejection

This office received the Maintenance Fee Waiver Certification (waiver) for the above listed mining claim(s). The waiver is not properly completed and does not meet the annual filing requirements.

In accordance with 43 Code of Federal Regulations (CFR) 3835.10, the name, address, and original signatures of all owners of the mining claim must be included on the waiver form. Please correct the discrepancy as noted below:

The waiver was filed on an expired form, you must provide the waiver information on the enclosed current form.

In order to correct the defect in the waiver, per 43 CFR 3835.93, you must provide this office with the requested information within 60 days of your receipt of this notice. If you are unable to provide this information, you have the option of paying the annual maintenance fee of \$155 per claim (\$155 per 20 acres for placer claims larger than 20 acres). If we do not receive the requested corrections or the maintenance fees within the 60 day time frame, the claim(s) will be declared forfeited and closed.

Please include your AMC serial number on all correspondence. If additional information is required, please contact Pauline Brown at 602-417-9360.



Lucas Lucero
Deputy State Director
Lands, Minerals and Energy Division

Enclosure(s)

UNITED STATES
DEPARTMENT OF THE INTERIOR
BUREAU OF LAND MANAGEMENT

MAINTENANCE FEE WAIVER CERTIFICATION

Amc 313583
Amc 395633
FORM APPROVED
OMB NO. 1004-0114

SEE INSTRUCTIONS ON PAGE 2

1. This small miner waiver is filed for the assessment year beginning on September 1, 2017 and ending on September 1, 2018
2. The undersigned and all related parties owned ten or fewer mining claims, mill, or tunnel sites located and maintained on Federal lands in the United States of America on September 1, 2017.
3. The undersigned have performed the assessment work required by law for each mining claim listed prior to filing this waiver and understand that by filing this form, an affidavit of assessment work must be recorded by the December 30th following the filing of this waiver.
4. The undersigned understand that if the assessment work obligation has not yet come due under 30 U.S.C. 28 (for those claims in their first assessment year only), a notice of intent to hold reciting this condition must be recorded by the December 30th following the filing of this waiver.
5. The undersigned understand that mill and tunnel sites may also be listed upon this waiver and be waived from payment of the maintenance fee, and that a notice of intent to hold for these sites is required to be recorded by the December 30th immediately following the filing of this waiver.
6. The undersigned understand and acknowledge that pursuant to 43 U.S.C. 1212 and 18 U.S.C. 1001, the filing or recording of a false, fictitious, or fraudulent document with the Bureau of Land Management may result in a fine of up to \$250,000, a prison term not to exceed five years, or both.
7. The mining claims, mill or tunnel sites for which this waiver from payment of the maintenance fees is requested are:

CLAIM OR SITE NAME	BLM RECORDATION SERIAL NUMBER
1. Blind Faith	AMC#373583
2. Shady Lady	AMC#373584
3. Sher-Lo	AMC#373585
4. Pressed Rat	AMC#373586
5. NSB II	AMC#395633
6. Rancho Deluxe	AMC#395634
7.	
8.	
9.	
10.	

RECEIVED
MILAZ STATE OFFICE
2017 AUG 31 P 2:32
PHOENIX, ARIZONA

NW CHECK

The owner(s) of the above mining claims and sites are:

6-CT Ramon Valenzuela Jr. ✓
(Owner's Name - Please Print)

4718 West Paradise Lane

(Street or P.O. Box)

Glendale AZ 85306
(City) (State) (Zip Code)

Ramon Valenzuela Jr.
(Owner's Signature)

6-CT Kathy Tonyan ✓
(Owner's Name - Please Print)

4718 West Paradise Lane

(Street or P.O. Box)

Glendale AZ 85306
(City) (State) (Zip Code)

Kathy Tonyan
(Owner's Signature)

6-CT Christine Valenzuela ✓
(Owner's Name - Please Print)

5303 West Sheena Drive

(Street or P.O. Box)

Glendale AZ 85306
(City) (State) (Zip Code)

Christine Valenzuela
(Owner's Signature)

ENTERED
Ac 483 (247)
SEP 15 2017
Exp Date Altered
BY: *FB*

NW CHECK

4-CT Michael Valenzuela

(Owner's Name - Please Print)

2310 West Kachina Trail

(Street or P.O. Box)

Phoenix

(City)

AZ

(State)

85041

(Zip Code)

2-CT Lanny Damouth

(Owner's Name - Please Print)

4717 West Paradise Lane

(Street or P.O. Box)

Glendale

(City)

AZ

(State)

85306

(Zip Code)

(Owner's Name - Please Print)

(Street or P.O. Box)

(Owner's Signature)

(City)

(State)

(Zip Code)

(Owner's Name - Please Print)

(Street or P.O. Box)

(Owner's Signature)

(City)

(State)

(Zip Code)

Title 18 U.S.C. Section 1001 and Title 43 U.S.C. Section 1212 makes it a crime for any person knowingly and willfully to make to any department or agency of the United States any false, fictitious or fraudulent statements or representations as to any matter within its jurisdiction.

INSTRUCTIONS

1. This certification is made under the provisions of §1744 of Title 43 and § 28-28k of Title 30 of the United States Code; and the regulations thereunder (43 CFR Part 3830).
2. The claimant(s) must fill in the dates in paragraph 1 for the beginning and ending of the assessment year for which this waiver is sought.
3. The claimant(s) must fill in the date in paragraph 2 for the beginning of the assessment year for which this waiver is sought.
4. All claim and site names and Bureau of Land Management (BLM) serial numbers must be listed for the mining claims, mill sites, and tunnel sites for which the waiver is sought.
5. All owners of the mining claims, mill sites, and tunnel sites and their addresses must be given.
6. This waiver form must be signed by all the claimants or their designated agent, in original form. If an agent is designated, a notarized designation of agent, signed by all of the claimants with proper address given, must be submitted with this waiver.
7. This form must be filed no later than September 1st for the upcoming assessment year in the BLM State Office where the mining claims or sites are recorded, or the waiver cannot be granted by the BLM. (Example: To obtain a waiver for the assessment year 2012, which begins on September 1, 2011, you must qualify for and file for a waiver no later than September 1, 2011, in the proper BLM State Office.)
8. For all mining claims which require assessment work, you must record an affidavit of labor on or before the December 30th immediately following the filing of this waiver. For all other mining claims or sites waived, you must record a notice of intent to hold on or before the December 30th immediately following the filing of this waiver.
9. Mill and tunnel sites may also be listed upon this waiver and be waived from payment of the maintenance fee. A notice of intent to hold for these sites is required to be filed by the December 30th following the filing of this waiver.

PHOENIX, ARIZONA

2017 AUG 31 P 2:32

RECEIVED
BLM AZ STATE OFFICE



FOR OFFICIAL USE ONLY



CLAIM OWNERS FOR AMC373583, AMC373584, AMC373585, AMC373586

RAMON VALENZUELA JR and KATHY A. TONYAN	4718 W PARADISE LN	GLENDALE	AZ	85306-2633
CHRISTINE M. VALENZUELA	5303 W SHEENA DR	GLENDALE	AZ	85306-4724
MICHAEL S. VALENZUELA	2310 W KACHINA TRL	PHOENIX	AZ	85041-9550

CLAIM OWNERS FOR AMC395633, AMC395634

RAMON VALENZUELA JR and KATHY A. TONYAN	4718 W PARADISE LN	GLENDALE	AZ	85306-2633
CHRISTINE M. VALENZUELA	5303 W SHEENA DR	GLENDALE	AZ	85306-4724
LANNY DAMOUTH	4717 W PARADISE LN	GLENDALE	AZ	85306-2632

SENDER: COMPLETE THIS SECTION		COMPLETE THIS SECTION ON DELIVERY													
<p>■ Complete items 1, 2, and 3.</p> <p>■ Print your name and address on the reverse so that we can return the card to you.</p> <p>■ Attach this card to the back of the mailpiece, or on the front if space permits.</p>		<p>A. Signature </p> <p><input checked="" type="checkbox"/> Agent <input type="checkbox"/> Addressee</p>													
<p>1. Article Addressed to:</p> <p>RAMON VALENZUELA JR and KATHY A. TONYAN 4718 W. PARADISE LN GLENDALE AZ 85306-2633 920/PB/AMC373583; AMC395633</p>		<p>B. Received by (Printed Name)</p>	<p>C. Date of Delivery 10/13/17</p>												
<p>2. Article Number (Transfer from service label)</p> <p>7017 0660 0000 3024 0778</p>		<p>D. Is delivery address different from item 1? <input type="checkbox"/> Yes If YES, enter delivery address below: <input type="checkbox"/> No</p>													
<p>Barcode:  9590 9402 1932 6123 9423 14</p>		<p>3. Service Type</p> <table border="0"> <tr> <td><input type="checkbox"/> Adult Signature</td> <td><input type="checkbox"/> Priority Mail Express®</td> </tr> <tr> <td><input type="checkbox"/> Adult Signature Restricted Delivery</td> <td><input type="checkbox"/> Registered Mail™</td> </tr> <tr> <td><input checked="" type="checkbox"/> Certified Mail®</td> <td><input type="checkbox"/> Registered Mail Restricted Delivery</td> </tr> <tr> <td><input type="checkbox"/> Certified Mail Restricted Delivery</td> <td><input type="checkbox"/> Return Receipt for Merchandise</td> </tr> <tr> <td><input type="checkbox"/> Collect on Delivery</td> <td><input type="checkbox"/> Signature Confirmation™</td> </tr> <tr> <td><input type="checkbox"/> Collect on Delivery Restricted Delivery</td> <td><input type="checkbox"/> Signature Confirmation Restricted Delivery</td> </tr> </table>		<input type="checkbox"/> Adult Signature	<input type="checkbox"/> Priority Mail Express®	<input type="checkbox"/> Adult Signature Restricted Delivery	<input type="checkbox"/> Registered Mail™	<input checked="" type="checkbox"/> Certified Mail®	<input type="checkbox"/> Registered Mail Restricted Delivery	<input type="checkbox"/> Certified Mail Restricted Delivery	<input type="checkbox"/> Return Receipt for Merchandise	<input type="checkbox"/> Collect on Delivery	<input type="checkbox"/> Signature Confirmation™	<input type="checkbox"/> Collect on Delivery Restricted Delivery	<input type="checkbox"/> Signature Confirmation Restricted Delivery
<input type="checkbox"/> Adult Signature	<input type="checkbox"/> Priority Mail Express®														
<input type="checkbox"/> Adult Signature Restricted Delivery	<input type="checkbox"/> Registered Mail™														
<input checked="" type="checkbox"/> Certified Mail®	<input type="checkbox"/> Registered Mail Restricted Delivery														
<input type="checkbox"/> Certified Mail Restricted Delivery	<input type="checkbox"/> Return Receipt for Merchandise														
<input type="checkbox"/> Collect on Delivery	<input type="checkbox"/> Signature Confirmation™														
<input type="checkbox"/> Collect on Delivery Restricted Delivery	<input type="checkbox"/> Signature Confirmation Restricted Delivery														
<p>PS Form 3811, July 2015 PSN 7530-02-000-9053</p>		<p>DD 12/12/17 Domestic Return Receipt</p>													

USPS TRACKING #		First-Class Mail Postage & Fees Paid USPS Permit No. G-10	
<p>Barcode:  9590 9402 1932 6123 9423 14</p>		<p>Vertical Barcode: </p>	
<p>United States Postal Service</p>		<p>Sender: Please print your name, address, and ZIP+4® in this box®</p> <p>U.S. DEPARTMENT OF THE INTERIOR BUREAU OF LAND MANAGEMENT ARIZONA STATE OFFICE ONE NORTH CENTRAL AVENUE, SUITE 800 PHOENIX, AZ 85004-4427</p>	
<p>RECEIVED ELM AZ STATE OFFICE 2017 OCT 16 P 3:39 PHOENIX, ARIZONA</p>			

Filed 10/5/17
Proven 10/5/17
Attorney 10/5/17
LE 10/11/17

OCT 11 2017

In Reply Refer To:
3800 (9200) PB
AMC373583; AMC395633

BTS 11/6/17
Unclaimed-UTF

CERTIFIED MAIL – RETURN RECEIPT REQUESTED NO. 7017 0660 0000 3024 0785

NOTICE

CHRISTINE M. VALENZUELA
5303 W. SHEENA DR
GLENDALE, AZ 85306-4724

BLIND FAITH; SHADY LADY; SHER-LO; PRESSED RAT; NSB II; RANCHO DELUXE
AMC373583, AMC373584, AMC373585, AMC373586, AMC395633, AMC395634

Maintenance Fee Waiver Held for Rejection

This office received the Maintenance Fee Waiver Certification (waiver) for the above listed mining claim(s). The waiver is not properly completed and does not meet the annual filing requirements.

In accordance with 43 Code of Federal Regulations (CFR) 3835.10, the name, address, and original signatures of all owners of the mining claim must be included on the waiver form. Please correct the discrepancy as noted below:

The waiver was filed on an expired form, you must provide the waiver information on the enclosed current form.

In order to correct the defect in the waiver, per 43 CFR 3835.93, you must provide this office with the requested information within 60 days of your receipt of this notice. If you are unable to provide this information, you have the option of paying the annual maintenance fee of \$155 per claim (\$155 per 20 acres for placer claims larger than 20 acres). If we do not receive the requested corrections or the maintenance fees within the 60 day time frame, the claim(s) will be declared forfeited and closed.

U.S. Postal Service™
CERTIFIED MAIL® RECEIPT
Domestic Mail Only

For delivery information, visit our website at www.usps.com®.

OFFICIAL USE

Certified Mail Fee

\$

Extra Services & Fees (check box, add fee as appropriate)

- ☐ Return Receipt (hardcopy) \$
☐ Return Receipt (electronic) \$
☐ Certified Mail Restricted Delivery \$
☐ Adult Signature Required \$
☐ Adult Signature Restricted Delivery \$

Postmark
Here

Postage

\$

Total P

\$

Sent To

Street

City, St

CHRISTINE M. VALENZUELA

5303 W. SHEENA DR

GLENDAL AZ 85306-4724

920/PB/AMC373583; AMC395633

Certified Mail service provides the following benefits:

- A receipt (this portion of the Certified Mail label).
- A unique identifier for your mailpiece.
- Electronic verification of delivery or attempted delivery.
- A record of delivery (including the recipient's signature) that is retained by the Postal Service™ for a specified period.

Important Reminders:

- You may purchase Certified Mail service with First-Class Mail®, First-Class Package Service®, or Priority Mail® service.
- Certified Mail service is *not* available for international mail.
- Insurance coverage is *not* available for purchase with Certified Mail service. However, the purchase of Certified Mail service does not change the insurance coverage automatically included with certain Priority Mail items.
- For an additional fee, and with a proper endorsement on the mailpiece, you may request the following services:
 - Return receipt service, which provides a record of delivery (including the recipient's signature). You can request a hardcopy return receipt or an electronic version. For a hardcopy return receipt, complete PS Form 3811, *Domestic Return Receipt*; attach PS Form 3811 to your mailpiece;

for an electronic return receipt, see a retail associate for assistance. To receive a duplicate return receipt for no additional fee, present this USPS®-postmarked Certified Mail receipt to the retail associate.

- Restricted delivery service, which provides delivery to the addressee specified by name, or to the addressee's authorized agent.
- Adult signature service, which requires the signee to be at least 21 years of age (not available at retail).
- Adult signature restricted delivery service, which requires the signee to be at least 21 years of age and provides delivery to the addressee specified by name, or to the addressee's authorized agent (not available at retail).
- To ensure that your Certified Mail receipt is accepted as legal proof of mailing, it should bear a USPS postmark. If you would like a postmark on this Certified Mail receipt, please present your Certified Mail item at a Post Office™ for postmarking. If you don't need a postmark on this Certified Mail receipt, detach the barcoded portion of this label, affix it to the mailpiece, apply appropriate postage, and deposit the mailpiece.

IMPORTANT: Save this receipt for your records.

Please include your AMC serial number on all correspondence. If additional information is required, please contact Pauline Brown at 602-417-9360.



Lucas Lucero
Deputy State Director
Lands, Minerals and Energy Division

Enclosure(s)



United States Department of the Interior

BUREAU OF LAND MANAGEMENT

Arizona State Office

One North Central Avenue, Suite 800

Phoenix, Arizona 85004-4427

www.blm.gov/az/



In Reply Refer To:

3800 (9200) PB

AMC373583; AMC395633

OCT 11 2017

 **COPY**

CERTIFIED MAIL – RETURN RECEIPT REQUESTED NO. 7017 0660 0000 3024 0785

NOTICE

CHRISTINE M. VALENZUELA

5303 W. SHEENA DR

GLENDALE, AZ 85306-4724

BLIND FAITH; SHADY LADY; SHER-LO; PRESSED RAT; NSB II; RANCHO DELUXE
AMC373583, AMC373584, AMC373585, AMC373586, AMC395633, AMC395634

Maintenance Fee Waiver Held for Rejection

This office received the Maintenance Fee Waiver Certification (waiver) for the above listed mining claim(s). The waiver is not properly completed and does not meet the annual filing requirements.

In accordance with 43 Code of Federal Regulations (CFR) 3835.10, the name, address, and original signatures of all owners of the mining claim must be included on the waiver form. Please correct the discrepancy as noted below:

The waiver was filed on an expired form, you must provide the waiver information on the enclosed current form.

In order to correct the defect in the waiver, per 43 CFR 3835.93, you must provide this office with the requested information within 60 days of your receipt of this notice. If you are unable to provide this information, you have the option of paying the annual maintenance fee of \$155 per claim (\$155 per 20 acres for placer claims larger than 20 acres). If we do not receive the requested corrections or the maintenance fees within the 60 day time frame, the claim(s) will be declared forfeited and closed.

Please include your AMC serial number on all correspondence. If additional information is required, please contact Pauline Brown at 602-417-9360.



Lucas Lucero
Deputy State Director
Lands, Minerals and Energy Division

Enclosure(s)

UNITED STATES
DEPARTMENT OF THE INTERIOR
BUREAU OF LAND MANAGEMENT

MAINTENANCE FEE WAIVER CERTIFICATION

Amc 313583
Amc 395633
FORM APPROVED
OMB NO. 1004-0114

SEE INSTRUCTIONS ON PAGE 2

1. This small miner waiver is filed for the assessment year beginning on September 1, 2017 and ending on September 1, 2018
2. The undersigned and all related parties owned ten or fewer mining claims, mill, or tunnel sites located and maintained on Federal lands in the United States of America on September 1, 2017.
3. The undersigned have performed the assessment work required by law for each mining claim listed prior to filing this waiver and understand that by filing this form, an affidavit of assessment work must be recorded by the December 30th following the filing of this waiver.
4. The undersigned understand that if the assessment work obligation has not yet come due under 30 U.S.C. 28 (for those claims in their first assessment year only), a notice of intent to hold reciting this condition must be recorded by the December 30th following the filing of this waiver.
5. The undersigned understand that mill and tunnel sites may also be listed upon this waiver and be waived from payment of the maintenance fee, and that a notice of intent to hold for these sites is required to be recorded by the December 30th immediately following the filing of this waiver.
6. The undersigned understand and acknowledge that pursuant to 43 U.S.C. 1212 and 18 U.S.C. 1001, the filing or recording of a false, fictitious, or fraudulent document with the Bureau of Land Management may result in a fine of up to \$250,000, a prison term not to exceed five years, or both.
7. The mining claims, mill or tunnel sites for which this waiver from payment of the maintenance fees is requested are:

CLAIM OR SITE NAME	BLM RECORDATION SERIAL NUMBER
1. Blind Faith ✓	AMC#373583
2. Shady Lady	AMC#373584
3. Sher-Lo	AMC#373585
4. Pressed Rat	AMC#373586
5. NSB II	AMC#395633
6. Rancho Deluxe	AMC#395634
7.	
8.	
9.	
10.	

RECEIVED
BUREAU OF LAND MANAGEMENT
2017 AUG 31 P 2:32
PHOENIX, ARIZONA

~~NEW CHECK~~

The owner(s) (claimants) of the above mining claims and sites are:

6-CT
Ramon Valenzuela Jr ✓

(Owner's Name - Please Print)

4718 West Paradise Lane

(Street or P.O. Box)

Glendale

AZ

85306

(City)

(State)

(Zip Code)

Ramon Valenzuela Jr.
(Owner's Signature)

6-CT
Kathy Tonyan ✓

(Owner's Name - Please Print)

4718 West Paradise Lane

(Street or P.O. Box)

Glendale

AZ

85306

(City)

(State)

(Zip Code)

Kathy Tonyan
(Owner's Signature)

6-CT
Christine Valenzuela ✓

(Owner's Name - Please Print)

5303 West Sheena Drive

(Street or P.O. Box)

Glendale

AZ

85306

(City)

(State)

(Zip Code)

Christine Valenzuela
(Owner's Signature)

ENTERED
AC 483 (247)
SEP 15 2017
Exp date Altered
BY: *JB*

NW CHECK

4-CT Michael Valenzuela

(Owner's Name - Please Print)

2310 West Kachina Trail

(Street or P.O. Box)

Phoenix

(City)

AZ

(State)

85041

(Zip Code)

2-CT Lanny Damouth

(Owner's Name - Please Print)

4717 West Paradise Lane

(Street or P.O. Box)

Glendale

(City)

AZ

(State)

85306

(Zip Code)

(Owner's Name - Please Print)

(Street or P.O. Box)

(Owner's Signature)

(City)

(State)

(Zip Code)

(Owner's Name - Please Print)

(Street or P.O. Box)

(Owner's Signature)

(City)

(State)

(Zip Code)

Title 18 U.S.C. Section 1001 and Title 43 U.S.C. Section 1212 makes it a crime for any person knowingly and willfully to make to any department or agency of the United States any false, fictitious or fraudulent statements or representations as to any matter within its jurisdiction.

INSTRUCTIONS

1. This certification is made under the provisions of §1744 of Title 43 and § 28-28k of Title 30 of the United States Code; and the regulations thereunder (43 CFR Part 3830).
2. The claimant(s) must fill in the dates in paragraph 1 for the beginning and ending of the assessment year for which this waiver is sought.
3. The claimant(s) must fill in the date in paragraph 2 for the beginning of the assessment year for which this waiver is sought.
4. All claim and site names and Bureau of Land Management (BLM) serial numbers must be listed for the mining claims, mill sites, and tunnel sites for which the waiver is sought.
5. All owners of the mining claims, mill sites, and tunnel sites and their addresses must be given.
6. This waiver form must be signed by all the claimants or their designated agent, in original form. If an agent is designated, a notarized designation of agent, signed by all of the claimants with proper address given, must be submitted with this waiver.
7. This form must be filed no later than September 1st for the upcoming assessment year in the BLM State Office where the mining claims or sites are recorded, or the waiver cannot be granted by the BLM. (Example: To obtain a waiver for the assessment year 2012, which begins on September 1, 2011, you must qualify for and file for a waiver no later than September 1, 2011, in the proper BLM State Office.)
8. For all mining claims which require assessment work, you must record an affidavit of labor on or before the December 30th immediately following the filing of this waiver. For all other mining claims or sites waived, you must record a notice of intent to hold on or before the December 30th immediately following the filing of this waiver.
9. Mill and tunnel sites may also be listed upon this waiver and be waived from payment of the maintenance fee. A notice of intent to hold for these sites is required to be filed by the December 30th following the filing of this waiver.

PHOENIX, ARIZONA

2017 AUG 31 P 2:32

RECEIVED
BLM AZ STATE OFFICE

FOR OFFICIAL USE ONLY

CLAIM OWNERS FOR AMC373583, AMC373584, AMC373585, AMC373586

RAMON VALENZUELA JR and KATHY A. TONYAN	4718 W PARADISE LN	GLENDALE	AZ	85306-2633
CHRISTINE M. VALENZUELA	5303 W SHEENA DR	GLENDALE	AZ	85306-4724
MICHAEL S. VALENZUELA	2310 W KACHINA TRL	PHOENIX	AZ	85041-9550

CLAIM OWNERS FOR AMC395633, AMC395634

RAMON VALENZUELA JR and KATHY A. TONYAN	4718 W PARADISE LN	GLENDALE	AZ	85306-2633
CHRISTINE M. VALENZUELA	5303 W SHEENA DR	GLENDALE	AZ	85306-4724
LANNY DAMOUTH	4717 W PARADISE LN	GLENDALE	AZ	85306-2632



United States Department of the Interior



BUREAU OF LAND MANAGEMENT
Arizona State Office
One North Central Avenue, Suite 800
Phoenix, Arizona 85004-4427
www.blm.gov/az/

In Reply Refer To:
3800 (9200) PB
AMC373583; AMC395633

OCT 11 2017

CERTIFIED MAIL – RETURN RECEIPT REQUESTED NO. 7017 0660 0000 3024 0785

NOTICE

CHRISTINE M. VALENZUELA
5303 W. SHEENA DR
GLENDALE, AZ 85306-4724

BLIND FAITH; SHADY LADY; SHER-LO; PRESSED RAT; NSB II; RANCHO DELUXE
AMC373583, AMC373584, AMC373585, AMC373586, AMC395633, AMC395634

Maintenance Fee Waiver Held for Rejection

This office received the Maintenance Fee Waiver Certification (waiver) for the above listed mining claim(s). The waiver is not properly completed and does not meet the annual filing requirements.

In accordance with 43 Code of Federal Regulations (CFR) 3835.10, the name, address, and original signatures of all owners of the mining claim must be included on the waiver form. Please correct the discrepancy as noted below:

The waiver was filed on an expired form, you must provide the waiver information on the enclosed current form.

In order to correct the defect in the waiver, per 43 CFR 3835.93, you must provide this office with the requested information within 60 days of your receipt of this notice. If you are unable to provide this information, you have the option of paying the annual maintenance fee of \$155 per claim (\$155 per 20 acres for placer claims larger than 20 acres). If we do not receive the requested corrections or the maintenance fees within the 60 day time frame, the claim(s) will be declared forfeited and closed.

Please include your AMC serial number on all correspondence. If additional information is required, please contact Pauline Brown at 602-417-9360.



Lucas Lucero
Deputy State Director
Lands, Minerals and Energy Division

Enclosure(s)

CLAIM OWNERS FOR AMC373583, AMC373584, AMC373585, AMC373586

RAMON VALENZUELA JR and KATHY A. TONYAN	4718 W PARADISE LN	GLENDALE	AZ	85306-2633
CHRISTINE M. VALENZUELA	5303 W SHEENA DR	GLENDALE	AZ	85306-4724
MICHAEL S. VALENZUELA	2310 W KACHINA TRL	PHOENIX	AZ	85041-9550

CLAIM OWNERS FOR AMC395633, AMC395634

RAMON VALENZUELA JR and KATHY A. TONYAN	4718 W PARADISE LN	GLENDALE	AZ	85306-2633
CHRISTINE M. VALENZUELA	5303 W SHEENA DR	GLENDALE	AZ	85306-4724
LANNY DAMOUTH	4717 W PARADISE LN	GLENDALE	AZ	85306-2632

UNITED STATES
DEPARTMENT OF THE INTERIOR
BUREAU OF LAND MANAGEMENT

MAINTENANCE FEE WAIVER CERTIFICATION

SEE INSTRUCTIONS ON PAGE 2

Amc 313583
Amc 395633
FORM APPROVED
OMB NO. 1004-0114
8/31/13

1. This small miner waiver is filed for the assessment year beginning on September 1, 2017 and ending on September 1, 2018
2. The undersigned and all related parties owned ten or fewer mining claims, mill, or tunnel sites located and maintained on Federal lands in the United States of America on September 1, 2017.
3. The undersigned have performed the assessment work required by law for each mining claim listed prior to filing this waiver and understand that by filing this form, an affidavit of assessment work must be recorded by the December 30th following the filing of this waiver.
4. The undersigned understand that if the assessment work obligation has not yet come due under 30 U.S.C. 28 (for those claims in their first assessment year only), a notice of intent to hold reciting this condition must be recorded by the December 30th following the filing of this waiver.
5. The undersigned understand that mill and tunnel sites may also be listed upon this waiver and be waived from payment of the maintenance fee, and that a notice of intent to hold for these sites is required to be recorded by the December 30th immediately following the filing of this waiver.
6. The undersigned understand and acknowledge that pursuant to 43 U.S.C. 1212 and 18 U.S.C. 1001, the filing or recording of a false, fictitious, or fraudulent document with the Bureau of Land Management may result in a fine of up to \$250,000, a prison term not to exceed five years, or both.
7. The mining claims, mill or tunnel sites for which this waiver from payment of the maintenance fees is requested are:

CLAIM OR SITE NAME	BLM RECORDATION SERIAL NUMBER
1. Blind Faith	AMC#373583
2. Shady Lady	AMC#373584
3. Sher-Lo	AMC#373585
4. Pressed Rat	AMC#373586
5. NSB II	AMC#395633
6. Rancho Deluxe	AMC#395634
7.	
8.	
9.	
10.	

RECEIVED
M M AZ STATE OFFICE
2017 AUG 31 P 2:32
PHOENIX, ARIZONA

NEW CHECK

The owner(s) (claimants) of the above mining claims and sites are:

6-CT Ramon Valenzuela Jr ✓
(Owner's Name - Please Print)

4718 West Paradise Lane

(Street or P.O. Box)

Glendale AZ 85306
(City) (State) (Zip Code)

Ramon Valenzuela Jr.
(Owner's Signature)

6-CT Kathy Tonyan ✓
(Owner's Name - Please Print)

4718 West Paradise Lane

(Street or P.O. Box)

Glendale AZ 85306
(City) (State) (Zip Code)

Kathy Tonyan
(Owner's Signature)

6-CT Christine Valenzuela ✓
(Owner's Name - Please Print)

5303 West Sheena Drive

(Street or P.O. Box)

Glendale AZ 85306
(City) (State) (Zip Code)

Christine Valenzuela
(Owner's Signature)

ENTERED
AC 483 (247)
SEP 15 2017
Exp date Altered
BY: *FB*

NW CHECK

4-CT Michael Valenzuela

(Owner's Name - Please Print)

2310 West Kachina Trail

(Street or P.O. Box)

Phoenix

(City)

AZ

(State)

85041

(Zip Code)

2-CT Lanny Damouth

(Owner's Name - Please Print)

4717 West Paradise Lane

(Street or P.O. Box)

Glendale

(City)

AZ

(State)

85306

(Zip Code)

(Owner's Name - Please Print)

(Street or P.O. Box)

(City)

(State)

(Zip Code)

(Owner's Name - Please Print)

(Street or P.O. Box)

(City)

(State)

(Zip Code)

Title 18 U.S.C. Section 1001 and Title 43 U.S.C. Section 1212 makes it a crime for any person knowingly and willfully to make to any department or agency of the United States any false, fictitious or fraudulent statements or representations as to any matter within its jurisdiction.

INSTRUCTIONS

1. This certification is made under the provisions of §1744 of Title 43 and § 28-28k of Title 30 of the United States Code; and the regulations thereunder (43 CFR Part 3830).
2. The claimant(s) must fill in the dates in paragraph 1 for the beginning and ending of the assessment year for which this waiver is sought.
3. The claimant(s) must fill in the date in paragraph 2 for the beginning of the assessment year for which this waiver is sought.
4. All claim and site names and Bureau of Land Management (BLM) serial numbers must be listed for the mining claims, mill sites, and tunnel sites for which the waiver is sought.
5. All owners of the mining claims, mill sites, and tunnel sites and their addresses must be given.
6. This waiver form must be signed by all the claimants or their designated agent, in original form. If an agent is designated, a notarized designation of agent, signed by all of the claimants with proper address given, must be submitted with this waiver.
7. This form must be filed no later than September 1st for the upcoming assessment year in the BLM State Office where the mining claims or sites are recorded, or the waiver cannot be granted by the BLM. (Example: To obtain a waiver for the assessment year 2012, which begins on September 1, 2011, you must qualify for and file for a waiver no later than September 1, 2011, in the proper BLM State Office.)
8. For all mining claims which require assessment work, you must record an affidavit of labor on or before the December 30th immediately following the filing of this waiver. For all other mining claims or sites waived, you must record a notice of intent to hold on or before the December 30th immediately following the filing of this waiver.
9. Mill and tunnel sites may also be listed upon this waiver and be waived from payment of the maintenance fee. A notice of intent to hold for these sites is required to be filed by the December 30th following the filing of this waiver.

PHOENIX, ARIZONA

2017 AUG 31 P 2:32

RECEIVED
BLM AZ STATE OFFICE

FOR OFFICIAL USE ONLY

CORRECTED WAIVER- 2018Form 3830-2
(January 2017)UNITED STATES
DEPARTMENT OF THE INTERIOR
BUREAU OF LAND MANAGEMENT**MAINTENANCE FEE WAIVER CERTIFICATION**FORM APPROVED
OMB NO. 1004-0114
Expires: January 31, 2020**SEE INSTRUCTIONS ON PAGE 2**

1. This small miner waiver is filed for the assessment year beginning on September 1, 2017 and ending on September 1, 2018.
2. The undersigned and all related parties owned ten or fewer mining claims, mill, or tunnel sites located and maintained on Federal lands in the United States of America on September 1, 2017.
3. The undersigned have performed the assessment work required by law for each mining claim listed prior to filing this waiver and understand that by filing this form, the undersigned must file an affidavit of assessment work with the Bureau of Land Management (BLM) by the December 30th following the filing of this waiver.
4. The undersigned understand that if the assessment work obligation has not yet come due under 30 U.S.C. 28 (for those claims in their first assessment year only), a notice of intent to hold reciting this condition must be recorded by the December 30th following the filing of this waiver.
5. The undersigned understand that mill and tunnel sites may also be listed on this waiver and be waived from payment of the maintenance fee, and that a notice of intent to hold for these sites is required to be filed with the BLM by the December 30th following the filing of this waiver.
6. The undersigned understand and acknowledge that pursuant to 43 U.S.C. 1212 and 18 U.S.C. 1001, the filing or recording of a false, fictitious, or fraudulent document with the BLM may result in a fine of up to \$250,000, a prison term not to exceed five years, or both.
7. The mining claims, mill or tunnel sites for which this waiver from payment of the maintenance fees is requested are:

CLAIM OR SITE NAME	BLM RECORDATION SERIAL NUMBER
1.	
2.	
3.	
4.	
5.	
6.	
7.	
8.	
9.	
10.	

The owner(s) (claimants) of the above mining claims and sites are:

_____ (Owner's Name - Please Print)	_____ (Owner's Signature)		
_____ (Owner's Mailing Address)	_____ (City)	_____ (State)	_____ (Zip Code)

_____ (Owner's Name - Please Print)	_____ (Owner's Signature)		
_____ (Owner's Mailing Address)	_____ (City)	_____ (State)	_____ (Zip Code)

_____ (Owner's Name - Please Print)	_____ (Owner's Signature)		
_____ (Owner's Mailing Address)	_____ (City)	_____ (State)	_____ (Zip Code)

_____ (Owner's Name - Please Print)	_____ (Owner's Signature)		
_____ (Owner's Mailing Address)	_____ (City)	_____ (State)	_____ (Zip Code)

(Continued on page 2)

(Owner's Name - Please Print)	(Owner's Signature)		
(Owner's Mailing Address)	(City)	(State)	(Zip Code)
(Owner's Name - Please Print)	(Owner's Signature)		
(Owner's Mailing Address)	(City)	(State)	(Zip Code)
(Owner's Name - Please Print)	(Owner's Signature)		
(Owner's Mailing Address)	(City)	(State)	(Zip Code)
(Owner's Name - Please Print)	(Owner's Signature)		
(Owner's Mailing Address)	(City)	(State)	(Zip Code)

18 U.S.C. 1001 and 43 U.S.C. 1212 make it a crime for any person knowingly and willfully to make to any department or agency of the United States any false, fictitious or fraudulent statements or representations as to any matter within its jurisdiction.

INSTRUCTIONS

1. This certification is made under the provisions of 43 U.S.C. § 1744 and 30 U.S.C. §28-28k and the regulations thereunder (43 CFR Part 3830).
2. The claimant(s) must fill in the dates in paragraph 1 for the beginning and ending of the assessment year for which this waiver is sought.
3. The claimant(s) must fill in the date in paragraph 2 for the beginning of the assessment year for which this waiver is sought.
4. All claim and site names and BLM serial numbers must be listed for the mining claims, mill sites, and tunnel sites for which the waiver is sought.
5. All owners of the mining claims, mill sites, and tunnel sites and their addresses must be given.
6. This waiver form must be signed by all the claimants or their designated agent, in original form. If an agent is designated, a notarized designation of agent, signed by all of the claimants with proper address given, must be submitted with this waiver.
7. This form must be filed no later than September 1st for the upcoming assessment year in the BLM State Office where the mining claims or sites are recorded, or the waiver cannot be granted by the BLM. (Example: To obtain a waiver for the assessment year 2012, which begins on September 1, 2011, you must qualify for and file for a waiver no later than September 1, 2011, in the proper BLM State Office.)
8. For all mining claims which require assessment work, you must record an affidavit of labor on or before the December 30th immediately following the filing of this waiver. For all other mining claims or sites waived, you must record a notice of intent to hold on or before the December 30th immediately following the filing of this waiver.
9. Mill and tunnel sites may also be listed on this waiver and be waived from payment of the maintenance fee. A notice of intent to hold for these sites is required to be filed by the December 30th following the filing of this waiver.

FOR OFFICIAL USE ONLY

UNITED STATES
DEPARTMENT OF INTERIOR
Bureau of Land Management
Arizona State Office
One North Central Avenue, Suite 800
Phoenix, Arizona 85004-4427

OFFICIAL BUSINESS
PENALTY FOR PRIVATE USE \$300

9200 PB

NAME _____
1ST NOTICE _____
2ND NOTICE _____
RETURN 10-28-17

CERTIFIED MAIL®



7017 0660 0000 3024 0785

CHRISTINE M. VALENZUELA
5303 W. SHEENA DR
GLENDALE AZ 85306-4724

UNC
85006442700

PHOENIX

NOV 12 2017

neopost
10/12/2017
US POSTAGE

FIRST-CLASS MAIL

\$06.77⁰

US OFFICIAL MAIL
\$300 Penalty
For Private Use
ZIP 85004

04111101433



PHOENIX, ARIZONA
NOV -6 P 3:5
ELM AZ STATE OFFICE

NL
10/13/17

NIXIE 850 DE 1 0011/03/17

RETURN TO SENDER
UNCLAIMED
UNABLE TO FORWARD

BC: 85004442700 *2214-14397-12-37



SENDER: COMPLETE THIS SECTION

- Complete items 1, 2, and 3.
- Print your name and address on the reverse so that we can return the card to you.
- Attach this card to the back of the mailpiece, or on the front if space permits.

1. Article Addressed to:

CHRISTINE M. VALENZUELA
5303 W. SHEENA DR
GLENDALE AZ 85306-4724
920/PB/AMC373583; AMC395633



9590 9402 1932 6123 9423 07

2. Article Number (Transfer from service label)

7017 0660 0000 3024 0785

PS Form 3811, July 2015 PSN 7530-02-000-9053

COMPLETE THIS SECTION ON DELIVERY

A. Signature

X

☐ Agent☐ Addressee

B. Received by (Printed Name)

C. Date of Delivery

D. Is delivery address different from item 1? ☐ Yes
If YES, enter delivery address below: ☐ No

3. Service Type

- ☐ Adult Signature
- ☐ Adult Signature Restricted Delivery
- ☒ Certified Mail®
- ☐ Certified Mail Restricted Delivery
- ☐ Collect on Delivery
- ☐ Collect on Delivery Restricted Delivery
- ☐ Insured Mail
- ☐ Insured Mail Restricted Delivery (over \$500)

- ☐ Priority Mail Express®
- ☐ Registered Mail™
- ☐ Registered Mail Restricted Delivery
- ☐ Return Receipt for Merchandise
- ☐ Signature Confirmation™
- ☐ Signature Confirmation Restricted Delivery

Domestic Return Receipt

11-1-17
cc
3


UNITED STATES
DEPARTMENT OF INTERIOR
Bureau of Land Management
Arizona State Office
One North Central Avenue, Suite 800
Phoenix, Arizona 85004-4427

OFFICIAL BUSINESS
PENALTY FOR PRIVATE USE \$300

9200 PB

NAME _____
1ST NOTICE _____
2ND NOTICE _____
RETURN 10-28-17

CERTIFIED MAIL®



7017 0660 0000 3024 0785

CHRISTINE M. VALENZUELA
5303 W. SHEENA DR
GLENDALE AZ 85306-4724

UNC
85306-4724

neopost
10/12/2017
US POSTAGE

FIRST-CLASS MAIL

\$06.77⁰

US OFFICIAL MAIL
\$300 Penalty
For Private Use
ZIP 85004
09L11101433



PHOENIX
NOV - 6 P 35


BLM AZ STATE OFFICE

NL
10/13/17

NIXIE 850 DE 1 0011/03/17

RETURN TO SENDER
UNCLAIMED
UNABLE TO FORWARD

BC: 85004442700 *2214-14397-12-37



SENDER: COMPLETE THIS SECTION

- Complete items 1, 2, and 3.
- Print your name and address on the reverse so that we can return the card to you.
- Attach this card to the back of the mailpiece, or on the front if space permits.

1. Article Addressed to:

CHRISTINE M. VALENZUELA
5303 W. SHEENA DR
GLENDALE AZ 85306-4724
920/PB/AMC373583; AMC395633



9590 9402 1932 6123 9423 07

2. Article Number (Transfer from service label)

7017 0660 0000 3024 0785

PS Form 3811, July 2015 PSN 7530-02-000-9053

COMPLETE THIS SECTION ON DELIVERY

A. Signature

X

☐ Agent☐ Addressee

B. Received by (Printed Name)

C. Date of Delivery

- D. Is delivery address different from item 1? ☐ Yes
If YES, enter delivery address below: ☐ No

3. Service Type

- ☐ Adult Signature
- ☐ Adult Signature Restricted Delivery
- ☒ Certified Mail®
- ☐ Certified Mail Restricted Delivery
- ☐ Collect on Delivery
- ☐ Collect on Delivery Restricted Delivery
- ☐ Insured Mail
- ☐ Insured Mail Restricted Delivery (over \$500)

- ☐ Priority Mail Express®
- ☐ Registered Mail™
- ☐ Registered Mail Restricted Delivery
- ☐ Return Receipt for Merchandise
- ☐ Signature Confirmation™
- ☐ Signature Confirmation Restricted Delivery

Domestic Return Receipt

Screen 10/5/17
Phon 10/5/17
ATTN 10/5/17
ll 10/11/17

OCT 11 2017

In Reply Refer To:
3800 (9200) PB
AMC373583; AMC395633

CERTIFIED MAIL – RETURN RECEIPT REQUESTED NO. 7017 0660 0000 3024 0792

NOTICE

MICHAEL S. VALENZUELA
2310 W. KACHINA TRL
PHOENIX, AZ 85041-9550

BLIND FAITH; SHADY LADY; SHER-LO; PRESSED RAT
AMC373583, AMC373584, AMC373585, AMC373586

Maintenance Fee Waiver Held for Rejection

This office received the Maintenance Fee Waiver Certification (waiver) for the above listed mining claim(s). The waiver is not properly completed and does not meet the annual filing requirements.

In accordance with 43 Code of Federal Regulations (CFR) 3835.10, the name, address, and original signatures of all owners of the mining claim must be included on the waiver form. Please correct the discrepancy as noted below:

The waiver was filed on an expired form, you must provide the waiver information on the enclosed current form.

In order to correct the defect in the waiver, per 43 CFR 3835.93, you must provide this office with the requested information within 60 days of your receipt of this notice. If you are unable to provide this information, you have the option of paying the annual maintenance fee of \$155 per claim (\$155 per 20 acres for placer claims larger than 20 acres). If we do not receive the requested corrections or the maintenance fees within the 60 day time frame, the claim(s) will be declared forfeited and closed.

U.S. Postal Service™
CERTIFIED MAIL® RECEIPT
Domestic Mail Only

For delivery information, visit our website at www.usps.com®.

OFFICIAL USE

Certified Mail Fee

\$

Extra Services & Fees (check box, add fee as appropriate)

- ☐ Return Receipt (hardcopy) \$
- ☐ Return Receipt (electronic) \$
- ☐ Certified Mail Restricted Delivery \$
- ☐ Adult Signature Required \$
- ☐ Adult Signature Restricted Delivery \$

Postage

\$

Total P

\$

Sent To

Street

City, S

MICHAEL S. VALENZUELA

2310 W. KACHINA TRL

PHOENIX AZ 85041-9550

920/PB/AMC373583; AMC395633

Postmark
Here

PS Fo

Instructions

Certified Mail service provides the following benefits:

- A receipt (this portion of the Certified Mail label).
 - A unique identifier for your mailpiece.
 - Electronic verification of delivery or attempted delivery.
 - A record of delivery (including the recipient's signature) that is retained by the Postal Service™ for a specified period.
- for an electronic return receipt, see a retail associate for assistance. To receive a duplicate return receipt for no additional fee, present this USPS®-postmarked Certified Mail receipt to the retail associate.
 - Restricted delivery service, which provides delivery to the addressee specified by name, or to the addressee's authorized agent.
 - Adult signature service, which requires the signee to be at least 21 years of age (not available at retail).
 - Adult signature restricted delivery service, which requires the signee to be at least 21 years of age and provides delivery to the addressee specified by name, or to the addressee's authorized agent (not available at retail).

Important Reminders:

- You may purchase Certified Mail service with First-Class Mail®, First-Class Package Service®, or Priority Mail® service.
- Certified Mail service is *not* available for international mail.
- Insurance coverage is *not* available for purchase with Certified Mail service. However, the purchase of Certified Mail service does not change the insurance coverage automatically included with certain Priority Mail items.
- For an additional fee, and with a proper endorsement on the mailpiece, you may request the following services:
 - Return receipt service, which provides a record of delivery (including the recipient's signature). You can request a hardcopy return receipt or an electronic version. For a hardcopy return receipt, complete PS Form 3811, *Domestic Return Receipt*; attach PS Form 3811 to your mailpiece;
- To ensure that your Certified Mail receipt is accepted as legal proof of mailing, it should bear a USPS postmark. If you would like a postmark on this Certified Mail receipt, please present your Certified Mail item at a Post Office™ for postmarking. If you don't need a postmark on this Certified Mail receipt, detach the barcoded portion of this label, affix it to the mailpiece, apply appropriate postage, and deposit the mailpiece.

IMPORTANT: Save this receipt for your records.

Please include your AMC serial number on all correspondence. If additional information is required, please contact Pauline Brown at 602-417-9360.



Lucas Lucero
Deputy State Director
Lands, Minerals and Energy Division

Enclosure(s)



United States Department of the Interior

BUREAU OF LAND MANAGEMENT

Arizona State Office

One North Central Avenue, Suite 800

Phoenix, Arizona 85004-4427

www.blm.gov/az/



In Reply Refer To:

3800 (9200) PB

AMC373583; AMC395633

OCT 11 2017

 **COPY**

CERTIFIED MAIL – RETURN RECEIPT REQUESTED NO. 7017 0660 0000 3024 0792

NOTICE

MICHAEL S. VALENZUELA

2310 W. KACHINA TRL

PHOENIX, AZ 85041-9550

BLIND FAITH; SHADY LADY; SHER-LO; PRESSED RAT

AMC373583, AMC373584, AMC373585, AMC373586

Maintenance Fee Waiver Held for Rejection

This office received the Maintenance Fee Waiver Certification (waiver) for the above listed mining claim(s). The waiver is not properly completed and does not meet the annual filing requirements.

In accordance with 43 Code of Federal Regulations (CFR) 3835.10, the name, address, and original signatures of all owners of the mining claim must be included on the waiver form. Please correct the discrepancy as noted below:

The waiver was filed on an expired form, you must provide the waiver information on the enclosed current form.

In order to correct the defect in the waiver, per 43 CFR 3835.93, you must provide this office with the requested information within 60 days of your receipt of this notice. If you are unable to provide this information, you have the option of paying the annual maintenance fee of \$155 per claim (\$155 per 20 acres for placer claims larger than 20 acres). If we do not receive the requested corrections or the maintenance fees within the 60 day time frame, the claim(s) will be declared forfeited and closed.

Please include your AMC serial number on all correspondence. If additional information is required, please contact Pauline Brown at 602-417-9360.



Lucas Lucero
Deputy State Director
Lands, Minerals and Energy Division

Enclosure(s)

UNITED STATES
DEPARTMENT OF THE INTERIOR
BUREAU OF LAND MANAGEMENT

MAINTENANCE FEE WAIVER CERTIFICATION

Amc 313583
Amc 395633
FORM APPROVED
OMB NO. 1004-0114

SEE INSTRUCTIONS ON PAGE 2

1. This small miner waiver is filed for the assessment year beginning on September 1, 2017 and ending on September 1, 2018
2. The undersigned and all related parties owned ten or fewer mining claims, mill, or tunnel sites located and maintained on Federal lands in the United States of America on September 1, 2017.
3. The undersigned have performed the assessment work required by law for each mining claim listed prior to filing this waiver and understand that by filing this form, an affidavit of assessment work must be recorded by the December 30th following the filing of this waiver.
4. The undersigned understand that if the assessment work obligation has not yet come due under 30 U.S.C. 28 (for those claims in their first assessment year only), a notice of intent to hold reciting this condition must be recorded by the December 30th following the filing of this waiver.
5. The undersigned understand that mill and tunnel sites may also be listed upon this waiver and be waived from payment of the maintenance fee, and that a notice of intent to hold for these sites is required to be recorded by the December 30th immediately following the filing of this waiver.
6. The undersigned understand and acknowledge that pursuant to 43 U.S.C. 1212 and 18 U.S.C. 1001, the filing or recording of a false, fictitious, or fraudulent document with the Bureau of Land Management may result in a fine of up to \$250,000, a prison term not to exceed five years, or both.
7. The mining claims, mill or tunnel sites for which this waiver from payment of the maintenance fees is requested are:

CLAIM OR SITE NAME	BLM RECORDATION SERIAL NUMBER
1. Blind Faith	AMC#373583
2. Shady Lady	AMC#373584
3. Sher-Lo	AMC#373585
4. Pressed Rat	AMC#373586
5. NSB II	AMC#395633
6. Rancho Deluxe	AMC#395634
7.	
8.	
9.	
10.	

RECEIVED
MAY STATE OFFICE
2017 AUG 31 P 2:32
PHOENIX, ARIZONA

~~NEW CHECK~~

The owner(s) (claimants) of the above mining claims and sites are:

6-CT Ramon Valenzuela Jr

(Owner's Name - Please Print)

4718 West Paradise Lane

(Street or P.O. Box)

Glendale

AZ

85306

(City)

(State)

(Zip Code)

6-CT Kathy Tonyan

(Owner's Name - Please Print)

4718 West Paradise Lane

(Street or P.O. Box)

Glendale

AZ

85306

(City)

(State)

(Zip Code)

6-CT Christine Valenzuela

(Owner's Name - Please Print)

5303 West Sheena Drive

(Street or P.O. Box)

Glendale

AZ

85306

(City)

(State)

(Zip Code)

(Continued on page 2)

Ramon Valenzuela Jr.
(Owner's Signature)

Kathy Tonyan
(Owner's Signature)

Christine Valenzuela
(Owner's Signature)

ENTERED
AC 483 (247)
SEP 15 2017
Exp date Altered
BY: *FB*

NW CHECK

4-CT Michael Valenzuela

(Owner's Name - Please Print)

2310 West Kachina Trail

(Street or P.O. Box)

Phoenix

(City)

AZ

(State)

85041

(Zip Code)

2-CT Lanny Damouth

(Owner's Name - Please Print)

4717 West Paradise Lane

(Street or P.O. Box)

Glendale

(City)

AZ

(State)

85306

(Zip Code)

(Owner's Name - Please Print)

(Street or P.O. Box)

(Owner's Signature)

(City)

(State)

(Zip Code)

(Owner's Name - Please Print)

(Street or P.O. Box)

(Owner's Signature)

(City)

(State)

(Zip Code)

Title 18 U.S.C. Section 1001 and Title 43 U.S.C. Section 1212 makes it a crime for any person knowingly and willfully to make to any department or agency of the United States any false, fictitious or fraudulent statements or representations as to any matter within its jurisdiction.

INSTRUCTIONS

1. This certification is made under the provisions of §1744 of Title 43 and § 28-28k of Title 30 of the United States Code; and the regulations thereunder (43 CFR Part 3830).
2. The claimant(s) must fill in the dates in paragraph 1 for the beginning and ending of the assessment year for which this waiver is sought.
3. The claimant(s) must fill in the date in paragraph 2 for the beginning of the assessment year for which this waiver is sought.
4. All claim and site names and Bureau of Land Management (BLM) serial numbers must be listed for the mining claims, mill sites, and tunnel sites for which the waiver is sought.
5. All owners of the mining claims, mill sites, and tunnel sites and their addresses must be given.
6. This waiver form must be signed by all the claimants or their designated agent, in original form. If an agent is designated, a notarized designation of agent, signed by all of the claimants with proper address given, must be submitted with this waiver.
7. This form must be filed no later than September 1st for the upcoming assessment year in the BLM State Office where the mining claims or sites are recorded, or the waiver cannot be granted by the BLM. (Example: To obtain a waiver for the assessment year 2012, which begins on September 1, 2011, you must qualify for and file for a waiver no later than September 1, 2011, in the proper BLM State Office.)
8. For all mining claims which require assessment work, you must record an affidavit of labor on or before the December 30th immediately following the filing of this waiver. For all other mining claims or sites waived, you must record a notice of intent to hold on or before the December 30th immediately following the filing of this waiver.
9. Mill and tunnel sites may also be listed upon this waiver and be waived from payment of the maintenance fee. A notice of intent to hold for these sites is required to be filed by the December 30th following the filing of this waiver.

PHOENIX, ARIZONA

2017 AUG 31 P 2:32

RECEIVED
BLM AZ STATE OFFICE

FOR OFFICIAL USE ONLY

CLAIM OWNERS FOR AMC373583, AMC373584, AMC373585, AMC373586

RAMON VALENZUELA JR and KATHY A. TONYAN	4718 W PARADISE LN	GLENDALE	AZ	85306-2633
CHRISTINE M. VALENZUELA	5303 W SHEENA DR	GLENDALE	AZ	85306-4724
MICHAEL S. VALENZUELA	2310 W KACHINA TRL	PHOENIX	AZ	85041-9550

CLAIM OWNERS FOR AMC395633, AMC395634


RAMON VALENZUELA JR and KATHY A. TONYAN	4718 W PARADISE LN	GLENDALE	AZ	85306-2633
CHRISTINE M. VALENZUELA	5303 W SHEENA DR	GLENDALE	AZ	85306-4724
LANNY DAMOUTH	4717 W PARADISE LN	GLENDALE	AZ	85306-2632

UNITED STATES
DEPARTMENT OF INTERIOR
Bureau of Land Management
Arizona State Office
One North Central Avenue, Suite 800
Phoenix, Arizona 85004-4427

OFFICIAL BUSINESS
PENALTY FOR PRIVATE USE \$300

9200 P.B.
2017 OCT 23 P 2 30
PHOENIX, ARIZONA

CERTIFIED MAIL®



7017 0660 0000 3024 0792

MICHAEL S. VALENZUELA
2310 W. KACHINA TRL
PHOENIX AZ 85041-9550

neopost[®]
10/12/2017
US POSTAGE



FIRST-CLASS MAIL

\$06.77⁰

US OFFICIAL MAIL
\$300 Penalty
For Private Use
ZIP 85004
041L11101433

NIXIE 850 NFE 1 17 0010/10/17

RETURN TO SENDER
NOT DELIVERABLE AS ADDRESSED
UNABLE TO FORWARD

BC: 85004442700 *1814-00870-12-36

ANK
0504-955010

PLACE STICKER AT TOP OF ENVELOPE TO THE RIGHT
OF THE RETURN ADDRESS, FOLD AT DOTTED LINE

SENDER: COMPLETE THIS SECTION

- Complete items 1, 2, and 3.
- Print your name and address on the reverse so that we can return the card to you.
- Attach this card to the back of the mailpiece, or on the front if space permits.

1. Article Addressed to:

MICHAEL S. VALENZUELA
2310 W. KACHINA TRL
PHOENIX AZ 85041-9550
920/PB/AMC373583; AMC395633



9590 9402 1932 6123 9422 91

2. Article Number (Transfer from service label)

7017 0660 0000 3024 0792

COMPLETE THIS SECTION ON DELIVERY

A. Signature

X

☐ Agent

☐ Addressee

B. Received by (Printed Name)

C. Date of Delivery

D. Is delivery address different from item 1? ☐ Yes

If YES, enter delivery address below: ☐ No

3. Service Type

☐ Adult Signature

☐ Adult Signature Restricted Delivery

☒ Certified Mail®

☐ Certified Mail Restricted Delivery

☐ Collect on Delivery

☐ Collect on Delivery Restricted Delivery

☐ Insured Mail

☐ Insured Mail Restricted Delivery

(over \$500)

☐ Priority Mail Express®

☐ Registered Mail™

☐ Registered Mail Restricted Delivery

☐ Return Receipt for Merchandise

☐ Signature Confirmation™

☐ Signature Confirmation Restricted Delivery

PS Form 3811, July 2015 PSN 7530-02-000-9053

Domestic Return Receipt

CERTIFIED MAIL®

UNITED STATES
DEPARTMENT OF INTERIOR
Bureau of Land Management
Arizona State Office
One North Central Avenue, Suite 800
Phoenix, Arizona 85004-4427

OFFICIAL BUSINESS
PENALTY FOR PRIVATE USE \$300

RECEIVED
BLM ARIZONA STATE OFFICE
OCT 23 P 2:30
PHOENIX, ARIZONA



7017 0660 0000 3024 0792

MICHAEL S. VALENZUELA
2310 W. KACHINA TRL
PHOENIX AZ 85041-9550

neopost

10/12/2017

US POSTAGE

FIRST-CLASS MAIL

\$06.77⁰

US OFFICIAL MAIL
\$300 Penalty
For Private Use
ZIP 85004

041L11101433



NIXIE 850 NFE 1 17 0010/19/17

RETURN TO SENDER
NOT DELIVERABLE AS ADDRESSED
UNABLE TO FORWARD

BC: 85004442700 *1814-00870-12-36

ANK
85041-9550
05664>4427

PLACE STICKER AT TOP OF ENVELOPE TO THE RIGHT
OF THE RETURN ADDRESS. FOLD AT DOTTED LINE

SENDER: COMPLETE THIS SECTION

- Complete items 1, 2, and 3.
- Print your name and address on the reverse so that we can return the card to you.
- Attach this card to the back of the mailpiece, or on the front if space permits.

1. Article Addressed to:

MICHAEL S. VALENZUELA
2310 W. KACHINA TRL
PHOENIX AZ 85041-9550
920/PB/AMC373583; AMC395633



9590 9402 1932 6123 9422 91

2. Article Number (Transfer from service label)

7017 0660 0000 3024 0792

COMPLETE THIS SECTION ON DELIVERY

A. Signature

X

- ☐ Agent
☐ Addressee

B. Received by (Printed Name)

C. Date of Delivery

D. Is delivery address different from item 1? ☐ Yes
If YES, enter delivery address below: ☐ No

3. Service Type

- | | |
|--|---|
| <input type="checkbox"/> Adult Signature | <input type="checkbox"/> Priority Mail Express® |
| <input type="checkbox"/> Adult Signature Restricted Delivery | <input type="checkbox"/> Registered Mail™ |
| <input checked="" type="checkbox"/> Certified Mail® | <input type="checkbox"/> Registered Mail Restricted Delivery |
| <input type="checkbox"/> Certified Mail Restricted Delivery | <input type="checkbox"/> Return Receipt for Merchandise |
| <input type="checkbox"/> Collect on Delivery | <input type="checkbox"/> Signature Confirmation™ |
| <input type="checkbox"/> Collect on Delivery Restricted Delivery | <input type="checkbox"/> Signature Confirmation Restricted Delivery |
| <input type="checkbox"/> Insured Mail | |
| <input type="checkbox"/> Insured Mail Restricted Delivery (over \$500) | |



United States Department of the Interior



BUREAU OF LAND MANAGEMENT
Arizona State Office
One North Central Avenue, Suite 800
Phoenix, Arizona 85004-4427
www.blm.gov/az/

In Reply Refer To:
3800 (9200) PB
AMC373583; AMC395633

OCT 11 2017

CERTIFIED MAIL – RETURN RECEIPT REQUESTED NO. 7017 0660 0000 3024 0792

NOTICE

MICHAEL S. VALENZUELA
2310 W. KACHINA TRL
PHOENIX, AZ 85041-9550

BLIND FAITH; SHADY LADY; SHER-LO; PRESSED RAT
AMC373583, AMC373584, AMC373585, AMC373586

Maintenance Fee Waiver Held for Rejection

This office received the Maintenance Fee Waiver Certification (waiver) for the above listed mining claim(s). The waiver is not properly completed and does not meet the annual filing requirements.

In accordance with 43 Code of Federal Regulations (CFR) 3835.10, the name, address, and original signatures of all owners of the mining claim must be included on the waiver form. Please correct the discrepancy as noted below:

The waiver was filed on an expired form, you must provide the waiver information on the enclosed current form.

In order to correct the defect in the waiver, per 43 CFR 3835.93, you must provide this office with the requested information within 60 days of your receipt of this notice. If you are unable to provide this information, you have the option of paying the annual maintenance fee of \$155 per claim (\$155 per 20 acres for placer claims larger than 20 acres). If we do not receive the requested corrections or the maintenance fees within the 60 day time frame, the claim(s) will be declared forfeited and closed.

Please include your AMC serial number on all correspondence. If additional information is required, please contact Pauline Brown at 602-417-9360.



Lucas Lucero
Deputy State Director
Lands, Minerals and Energy Division

Enclosure(s)

CLAIM OWNERS FOR AMC373583, AMC373584, AMC373585, AMC373586

RAMON VALENZUELA JR and KATHY A. TONYAN	4718 W PARADISE LN	GLENDALE	AZ	85306-2633
CHRISTINE M. VALENZUELA	5303 W SHEENA DR	GLENDALE	AZ	85306-4724
MICHAEL S. VALENZUELA	2310 W KACHINA TRL	PHOENIX	AZ	85041-9550

CLAIM OWNERS FOR AMC395633, AMC395634

RAMON VALENZUELA JR and KATHY A. TONYAN	4718 W PARADISE LN	GLENDALE	AZ	85306-2633
CHRISTINE M. VALENZUELA	5303 W SHEENA DR	GLENDALE	AZ	85306-4724
LANNY DAMOUTH	4717 W PARADISE LN	GLENDALE	AZ	85306-2632

UNITED STATES
DEPARTMENT OF THE INTERIOR
BUREAU OF LAND MANAGEMENT

MAINTENANCE FEE WAIVER CERTIFICATION

Amc 313583
Amc 395633
FORM APPROVED
OMB NO. 1004-0114

SEE INSTRUCTIONS ON PAGE 2

1. This small miner waiver is filed for the assessment year beginning on September 1, 2017 and ending on September 1, 2018.
2. The undersigned and all related parties owned ten or fewer mining claims, mill, or tunnel sites located and maintained on Federal lands in the United States of America on September 1, 2017.
3. The undersigned have performed the assessment work required by law for each mining claim listed prior to filing this waiver and understand that by filing this form, an affidavit of assessment work must be recorded by the December 30th following the filing of this waiver.
4. The undersigned understand that if the assessment work obligation has not yet come due under 30 U.S.C. 28 (for those claims in their first assessment year only), a notice of intent to hold reciting this condition must be recorded by the December 30th following the filing of this waiver.
5. The undersigned understand that mill and tunnel sites may also be listed upon this waiver and be waived from payment of the maintenance fee, and that a notice of intent to hold for these sites is required to be recorded by the December 30th immediately following the filing of this waiver.
6. The undersigned understand and acknowledge that pursuant to 43 U.S.C. 1212 and 18 U.S.C. 1001, the filing or recording of a false, fictitious, or fraudulent document with the Bureau of Land Management may result in a fine of up to \$250,000, a prison term not to exceed five years, or both.
7. The mining claims, mill or tunnel sites for which this waiver from payment of the maintenance fees is requested are:

CLAIM OR SITE NAME	BLM RECORDATION SERIAL NUMBER
1. Blind Faith	AMC#373583
2. Shady Lady	AMC#373584
3. Sher-Lo	AMC#373585
4. Pressed Rat	AMC#373586
5. NSB II	AMC#395633
6. Rancho Deluxe	AMC#395634
7.	
8.	
9.	
10.	

RECEIVED
BLM AZ STATE OFFICE
2017 AUG 31 P 2:32
PHOENIX, ARIZONA

NW CHECK

The owner(s) (claimants) of the above mining claims and sites are:

6-CT Ramon Valenzuela Jr

(Owner's Name - Please Print)

4718 West Paradise Lane

(Street or P.O. Box)

Glendale

AZ

85306

(City)

(State)

(Zip Code)

6-CT Kathy Tonyan

(Owner's Name - Please Print)

4718 West Paradise Lane

(Street or P.O. Box)

Glendale

AZ

85306

(City)

(State)

(Zip Code)

6-CT Christine Valenzuela

(Owner's Name - Please Print)

5303 West Sheena Drive

(Street or P.O. Box)

Glendale

AZ

85306

(City)

(State)

(Zip Code)

(Continued on page 2)

Ramon Valenzuela Jr.
(Owner's Signature)

Kathy Tonyan
(Owner's Signature)

Christine Valenzuela
(Owner's Signature)

ENTERED
AC 483 (247)
SEP 15 2017
Exp date Altered
BY: *fb*

NW CHECK

4-CT Michael Valenzuela

(Owner's Name - Please Print)

(Owner's Signature)

2310 West Kachina Trail

(Street or P.O. Box)

Phoenix

(City)

AZ

(State)

85041

(Zip Code)

2-CT Lanny Damouth

(Owner's Name - Please Print)

(Owner's Signature)

4717 West Paradise Lane

(Street or P.O. Box)

Glendale

(City)

AZ

(State)

85306

(Zip Code)

(Owner's Name - Please Print)

(Owner's Signature)

(Street or P.O. Box)

(City)

(State)

(Zip Code)

(Owner's Name - Please Print)

(Owner's Signature)

(Street or P.O. Box)

(City)

(State)

(Zip Code)

Title 18 U.S.C. Section 1001 and Title 43 U.S.C. Section 1212 makes it a crime for any person knowingly and willfully to make to any department or agency of the United States any false, fictitious or fraudulent statements or representations as to any matter within its jurisdiction.

INSTRUCTIONS

1. This certification is made under the provisions of §1744 of Title 43 and § 28-28k of Title 30 of the United States Code; and the regulations thereunder (43 CFR Part 3830).
2. The claimant(s) must fill in the dates in paragraph 1 for the beginning and ending of the assessment year for which this waiver is sought.
3. The claimant(s) must fill in the date in paragraph 2 for the beginning of the assessment year for which this waiver is sought.
4. All claim and site names and Bureau of Land Management (BLM) serial numbers must be listed for the mining claims, mill sites, and tunnel sites for which the waiver is sought.
5. All owners of the mining claims, mill sites, and tunnel sites and their addresses must be given.
6. This waiver form must be signed by all the claimants or their designated agent, in original form. If an agent is designated, a notarized designation of agent, signed by all of the claimants with proper address given, must be submitted with this waiver.
7. This form must be filed no later than September 1st for the upcoming assessment year in the BLM State Office where the mining claims or sites are recorded, or the waiver cannot be granted by the BLM. (Example: To obtain a waiver for the assessment year 2012, which begins on September 1, 2011, you must qualify for and file for a waiver no later than September 1, 2011, in the proper BLM State Office.)
8. For all mining claims which require assessment work, you must record an affidavit of labor on or before the December 30th immediately following the filing of this waiver. For all other mining claims or sites waived, you must record a notice of intent to hold on or before the December 30th immediately following the filing of this waiver.
9. Mill and tunnel sites may also be listed upon this waiver and be waived from payment of the maintenance fee. A notice of intent to hold for these sites is required to be filed by the December 30th following the filing of this waiver.

PHOENIX, ARIZONA

2017 AUG 31 P 2:32

RECEIVED
BLM AZ STATE OFFICE

FOR OFFICIAL USE ONLY

CORRECTED WAIVER- 2018Form 3830-2
(January 2017)UNITED STATES
DEPARTMENT OF THE INTERIOR
BUREAU OF LAND MANAGEMENT**MAINTENANCE FEE WAIVER CERTIFICATION**FORM APPROVED
OMB NO. 1004-0114
Expires: January 31, 2020**SEE INSTRUCTIONS ON PAGE 2**

1. This small miner waiver is filed for the assessment year beginning on September 1, 2017 and ending on September 1, 2018.
2. The undersigned and all related parties owned ten or fewer mining claims, mill, or tunnel sites located and maintained on Federal lands in the United States of America on September 1, 2017.
3. The undersigned have performed the assessment work required by law for each mining claim listed prior to filing this waiver and understand that by filing this form, the undersigned must file an affidavit of assessment work with the Bureau of Land Management (BLM) by the December 30th following the filing of this waiver.
4. The undersigned understand that if the assessment work obligation has not yet come due under 30 U.S.C. 28 (for those claims in their first assessment year only), a notice of intent to hold reciting this condition must be recorded by the December 30th following the filing of this waiver.
5. The undersigned understand that mill and tunnel sites may also be listed on this waiver and be waived from payment of the maintenance fee, and that a notice of intent to hold for these sites is required to be filed with the BLM by the December 30th following the filing of this waiver.
6. The undersigned understand and acknowledge that pursuant to 43 U.S.C. 1212 and 18 U.S.C. 1001, the filing or recording of a false, fictitious, or fraudulent document with the BLM may result in a fine of up to \$250,000, a prison term not to exceed five years, or both.
7. The mining claims, mill or tunnel sites for which this waiver from payment of the maintenance fees is requested are:

CLAIM OR SITE NAME	BLM RECORDATION SERIAL NUMBER
1.	
2.	
3.	
4.	
5.	
6.	
7.	
8.	
9.	
10.	

The owner(s) (claimants) of the above mining claims and sites are:

_____ (Owner's Name - Please Print)	_____ (Owner's Signature)
_____ (Owner's Mailing Address)	_____ (City)
	_____ (State)
	_____ (Zip Code)

_____ (Owner's Name - Please Print)	_____ (Owner's Signature)
_____ (Owner's Mailing Address)	_____ (City)
	_____ (State)
	_____ (Zip Code)

_____ (Owner's Name - Please Print)	_____ (Owner's Signature)
_____ (Owner's Mailing Address)	_____ (City)
	_____ (State)
	_____ (Zip Code)

_____ (Owner's Name - Please Print)	_____ (Owner's Signature)
_____ (Owner's Mailing Address)	_____ (City)
	_____ (State)
	_____ (Zip Code)

(Continued on page 2)

(Owner's Name - Please Print)	(Owner's Signature)		
(Owner's Mailing Address)	(City)	(State)	(Zip Code)
(Owner's Name - Please Print)	(Owner's Signature)		
(Owner's Mailing Address)	(City)	(State)	(Zip Code)
(Owner's Name - Please Print)	(Owner's Signature)		
(Owner's Mailing Address)	(City)	(State)	(Zip Code)
(Owner's Name - Please Print)	(Owner's Signature)		
(Owner's Mailing Address)	(City)	(State)	(Zip Code)

18 U.S.C. 1001 and 43 U.S.C. 1212 make it a crime for any person knowingly and willfully to make to any department or agency of the United States any false, fictitious or fraudulent statements or representations as to any matter within its jurisdiction.

INSTRUCTIONS

1. This certification is made under the provisions of 43 U.S.C. § 1744 and 30 U.S.C. §28-28k and the regulations thereunder (43 CFR Part 3830).
2. The claimant(s) must fill in the dates in paragraph 1 for the beginning and ending of the assessment year for which this waiver is sought.
3. The claimant(s) must fill in the date in paragraph 2 for the beginning of the assessment year for which this waiver is sought.
4. All claim and site names and BLM serial numbers must be listed for the mining claims, mill sites, and tunnel sites for which the waiver is sought.
5. All owners of the mining claims, mill sites, and tunnel sites and their addresses must be given.
6. This waiver form must be signed by all the claimants or their designated agent, in original form. If an agent is designated, a notarized designation of agent, signed by all of the claimants with proper address given, must be submitted with this waiver.
7. This form must be filed no later than September 1st for the upcoming assessment year in the BLM State Office where the mining claims or sites are recorded, or the waiver cannot be granted by the BLM. (Example: To obtain a waiver for the assessment year 2012, which begins on September 1, 2011, you must qualify for and file for a waiver no later than September 1, 2011, in the proper BLM State Office.)
8. For all mining claims which require assessment work, you must record an affidavit of labor on or before the December 30th immediately following the filing of this waiver. For all other mining claims or sites waived, you must record a notice of intent to hold on or before the December 30th immediately following the filing of this waiver.
9. Mill and tunnel sites may also be listed on this waiver and be waived from payment of the maintenance fee. A notice of intent to hold for these sites is required to be filed by the December 30th following the filing of this waiver.

FOR OFFICIAL USE ONLY

NOTICE!!

These documents have been scanned!

Do not place un-scanned documents beneath this notice!

Do not remove this notice from this file!

GPO Jacket No. 560-102
Print Order 61540
Rise Business Services, LLC
Job=AZ15 5/30/2019



Box Number= AZ15102



Claim Begin-End: AMC373583-AMC373586

3 Transfers



AZ15102-10

AMC373189-AMC373583

**NO
DOCUMENTS
FOUND**

NO DOCUMENTS FOUND
NO DOCUMENTS FOUND

NOTICE!!

These documents have been scanned!

Do not place un-scanned documents beneath this notice!

Do not remove this notice from this file!

GPO Jacket No. 560-102
Print Order 61540
Rise Business Services, LLC
Job=AZ15 5/30/2019



Box Number= AZ15102



Claim Begin-End: AMC373583-AMC373586

4 Annual Filings



AZ15102-10

AMC373189-AMC373583

UNITED STATES
DEPARTMENT OF THE INTERIOR
BUREAU OF LAND MANAGEMENT

MAINTENANCE FEE WAIVER CERTIFICATION

SEE INSTRUCTIONS ON PAGE 2

FORM APPROVED
OMB NO. 1004-0114
Expires: January 31, 2020

1. This small miner waiver is filed for the assessment year beginning on September 1, 2019 and ending on September 1, 2020.
2. The undersigned and all related parties owned ten or fewer mining claims, mill, or tunnel sites located and maintained on Federal lands in the United States of America on September 1, 2019.
3. The undersigned have performed the assessment work required by law for each mining claim listed prior to filing this waiver and understand that by filing this form, the undersigned must file an affidavit of assessment work with the Bureau of Land Management (BLM) by the December 30th following the filing of this waiver.
4. The undersigned understand that if the assessment work obligation has not yet come due under 30 U.S.C. 28 (for those claims in their first assessment year only), a notice of intent to hold reciting this condition must be recorded by the December 30th following the filing of this waiver.
5. The undersigned understand that mill and tunnel sites may also be listed on this waiver and be waived from payment of the maintenance fee, and that a notice of intent to hold for these sites is required to be filed with the BLM by the December 30th following the filing of this waiver.
6. The undersigned understand and acknowledge that pursuant to 43 U.S.C. 1212 and 18 U.S.C. 1001, the filing or recording of a false, fictitious, or fraudulent document with the BLM may result in a fine of up to \$250,000, a prison term not to exceed five years, or both.
7. The mining claims, mill or tunnel sites for which this waiver from payment of the maintenance fees is requested are:

CLAIM OR SITE NAME	BLM RECORDATION SERIAL NUMBER
1. Blind Faith	AMC# 373583
2. Shady Lady	AMC# 373584
3. Sher-Lo	AMC# 373585
4. Pressed-Rat	AMC# 373586
5. NSB II	AMC# 395633
6. Rancho Deluxe	AMC# 395634
7.	
8.	
9.	
10.	

The owner(s) (claimants) of the above mining claims and sites are:

Ramon Valenzuela Jr.

(Owner's Name - Please Print)

4718 West Paradise Lane

(Owner's Mailing Address)

[Signature]

(Owner's Signature)

Glendale

(City)

RECEIVED
BLM STATE OFFICE
2019 AUG 30 A 11:34
PHOENIX, ARIZONA
85306
(State) (Zip Code)

Kathy Tonyan

(Owner's Name - Please Print)

4718 West Paradise Lane

(Owner's Mailing Address)

[Signature]

(Owner's Signature)

Glendale

(City)

AZ

(State)

85306

(Zip Code)

Christine M. Valenzuela

(Owner's Name - Please Print)

5303 W. Sheena Dr.

(Owner's Mailing Address)

[Signature]

(Owner's Signature)

Glendale

(City)

AZ

(State)

85306

(Zip Code)

Michael Valenzuela

(Owner's Name - Please Print)

2310 W. Kachina Trail

(Owner's Mailing Address)

[Signature]

(Owner's Signature)

Phoenix

(City)

AZ

(State)

85041

(Zip Code)

(Continued on page 2)

BY: *[Signature]*

4548674

(Owner's Name - Please Print)

(Owner's Signature)

(Owner's Mailing Address)

(City)

(State)

(Zip Code)

(Owner's Name - Please Print)

(Owner's Signature)

(Owner's Mailing Address)

(City)

(State)

(Zip Code)

(Owner's Name - Please Print)

(Owner's Signature)

(Owner's Mailing Address)

(City)

(State)

(Zip Code)

(Owner's Name - Please Print)

(Owner's Signature)

(Owner's Mailing Address)

(City)

(State)

(Zip Code)

18 U.S.C. 1001 and 43 U.S.C. 1212 make it a crime for any person knowingly and willfully to make to any department or agency of the United States any false, fictitious or fraudulent statements or representations as to any matter within its jurisdiction.

INSTRUCTIONS

1. This certification is made under the provisions of 43 U.S.C. § 1744 and 30 U.S.C. §28-28k and the regulations thereunder (43 CFR Part 3830).
2. The claimant(s) must fill in the dates in paragraph 1 for the beginning and ending of the assessment year for which this waiver is sought.
3. The claimant(s) must fill in the date in paragraph 2 for the beginning of the assessment year for which this waiver is sought.
4. All claim and site names and BLM serial numbers must be listed for the mining claims, mill sites, and tunnel sites for which the waiver is sought.
5. All owners of the mining claims, mill sites, and tunnel sites and their addresses must be given.
6. This waiver form must be signed by all the claimants or their designated agent, in original form. If an agent is designated, a notarized designation of agent, signed by all of the claimants with proper address given, must be submitted with this waiver.
7. This form must be filed no later than September 1st for the upcoming assessment year in the BLM State Office where the mining claims or sites are recorded, or the waiver cannot be granted by the BLM. (Example: To obtain a waiver for the assessment year 2012, which begins on September 1, 2011, you must qualify for and file for a waiver no later than September 1, 2011, in the proper BLM State Office.)
8. For all mining claims which require assessment work, you must record an affidavit of labor on or before the December 30th immediately following the filing of this waiver. For all other mining claims or sites waived, you must record a notice of intent to hold on or before the December 30th immediately following the filing of this waiver.
9. Mill and tunnel sites may also be listed on this waiver and be waived from payment of the maintenance fee. A notice of intent to hold for these sites is required to be filed by the December 30th following the filing of this waiver.

PHOENIX, ARIZONA

2019 AUG 30 A 11:34

RECEIVED
BLM AZ STATE OFFICE

FOR OFFICIAL USE ONLY

UNITED STATES
DEPARTMENT OF THE INTERIOR
BUREAU OF LAND MANAGEMENT

MAINTENANCE FEE WAIVER CERTIFICATION

SEE INSTRUCTIONS ON PAGE 2

FORM APPROVED
OMB NO. 1004-0114
Expires: January 31, 2020

1. This small miner waiver is filed for the assessment year beginning on September 1, 2018 and ending on September 1, 2019.
2. The undersigned and all related parties owned ten or fewer mining claims, mill, or tunnel sites located and maintained on Federal lands in the United States of America on September 1, 2018.
3. The undersigned have performed the assessment work required by law for each mining claim listed prior to filing this waiver and understand that by filing this form, the undersigned must file an affidavit of assessment work with the Bureau of Land Management (BLM) by the December 30th following the filing of this waiver.
4. The undersigned understand that if the assessment work obligation has not yet come due under 30 U.S.C. 28 (for those claims in their first assessment year only), a notice of intent to hold reciting this condition must be recorded by the December 30th following the filing of this waiver.
5. The undersigned understand that mill and tunnel sites may also be listed on this waiver and be waived from payment of the maintenance fee, and that a notice of intent to hold for these sites is required to be filed with the BLM by the December 30th following the filing of this waiver.
6. The undersigned understand and acknowledge that pursuant to 43 U.S.C. 1212 and 18 U.S.C. 1001, the filing or recording of a false, fictitious, or fraudulent document with the BLM may result in a fine of up to \$250,000, a prison term not to exceed five years, or both.
7. The mining claims, mill or tunnel sites for which this waiver from payment of the maintenance fees is requested are:

CLAIM OR SITE NAME	BLM RECORDATION SERIAL NUMBER
1. Blind Faith	AMC # 373583.6913)
2. Shady Lady	AMC # 373584.
3. Sher-Lo	AMC # 373585.
4. Pressed Rat	AMC # 373586.
5. NSB II POA for L.D. - Exp POA date - 8/28/06 - Has No Signature.	AMC # 395633 AC 247
6. Rancho Deluxe L.D. - Expired POA date - 8/28/06 - Has No Signature.	AMC # 395634 AC 247
7.	
8.	
9. AC 483	
10. ENTERED SEP 10 2018	
AC 247 (2 claims) (B)	

The owner(s) (claimants) of the above mining claims and sites are:

601 Ramon Valenzuela Jr.
(Owner's Name - Please Print)
4718 W. Paradise Lane ✓
(Owner's Mailing Address)

Ramon Valenzuela Jr.
(Owner's Signature)
Glendale AZ 85306
(City) (State) (Zip Code)

601 Kathy Tonyan
(Owner's Name - Please Print)
4718 W. Paradise Lane ✓
(Owner's Mailing Address)

Kathy Tonyan
(Owner's Signature)
Glendale AZ 85306
(City) (State) (Zip Code)

601 Christine M. Valenzuela
(Owner's Name - Please Print)
5303 W. Sheena Drive ✓
(Owner's Mailing Address)

Christine M Valenzuela
(Owner's Signature)
Glendale AZ 85306
(City) (State) (Zip Code)

401 Michael Valenzuela
(Owner's Name - Please Print)
2310 W. Kachina Trail ✓
(Owner's Mailing Address)

MKey6
(Owner's Signature)
Phoenix AZ 85041
(City) (State) (Zip Code)

(Continued on page 2)

not check

201 Lanny Damouth *Expired from 8/28/06* *Not signed* Lanny Damouth *Signed by Agent*
 (Owner's Name - Please Print) (Owner's Signature)
 14717 West Paradise Lane Glendale AZ 85306
 (Owner's Mailing Address) (City) (State) (Zip Code)

 (Owner's Name - Please Print) (Owner's Signature)

 (Owner's Mailing Address) (City) (State) (Zip Code)

 (Owner's Name - Please Print) (Owner's Signature)

 (Owner's Mailing Address) (City) (State) (Zip Code)

 (Owner's Name - Please Print) (Owner's Signature)

 (Owner's Mailing Address) (City) (State) (Zip Code)

18 U.S.C. 1001 and 43 U.S.C. 1212 make it a crime for any person knowingly and willfully to make to any department or agency of the United States any false, fictitious or fraudulent statements or representations as to any matter within its jurisdiction.

INSTRUCTIONS

1. This certification is made under the provisions of 43 U.S.C. § 1744 and 30 U.S.C. §28-28k and the regulations thereunder (43 CFR Part 3830).
2. The claimant(s) must fill in the dates in paragraph 1 for the beginning and ending of the assessment year for which this waiver is sought.
3. The claimant(s) must fill in the date in paragraph 2 for the beginning of the assessment year for which this waiver is sought.
4. All claim and site names and BLM serial numbers must be listed for the mining claims, mill sites, and tunnel sites for which the waiver is sought.
5. All owners of the mining claims, mill sites, and tunnel sites and their addresses must be given.
6. This waiver form must be signed by all the claimants or their designated agent, in original form. If an agent is designated, a notarized designation of agent, signed by all of the claimants with proper address given, must be submitted with this waiver.
7. This form must be filed no later than September 1st for the upcoming assessment year in the BLM State Office where the mining claims or sites are recorded, or the waiver cannot be granted by the BLM. (Example: To obtain a waiver for the assessment year 2012, which begins on September 1, 2011, you must qualify for and file for a waiver no later than September 1, 2011, in the proper BLM State Office.)
8. For all mining claims which require assessment work, you must record an affidavit of labor on or before the December 30th immediately following the filing of this waiver. For all other mining claims or sites waived, you must record a notice of intent to hold on or before the December 30th immediately following the filing of this waiver.
9. Mill and tunnel sites may also be listed on this waiver and be waived from payment of the maintenance fee. A notice of intent to hold for these sites is required to be filed by the December 30th following the filing of this waiver.

*12/7/18 Cert of Death Rec'd from
 Sonja Veronica Damouth
 - TRANSFER FILED BY V. Damouth
 - 4/26/19 Corrected TRANSFER DEED REC'D
 - ACD PROCESSED BY R. MATTHEW on 4-30-19, p. 1000
 * 2019 WHP CURED
 AC 247 Rmmed
 13 4-30-19*

RECEIVED
 PHOENIX, ARIZONA
 2018 AUG 31 P 12:50
 BLM AZ STATE OFFICE

FOR OFFICIAL USE ONLY

NOTICES

The Privacy Act and 43 CFR 2.223(d) require that you be furnished the following information in connection with the information requested by this form.

AUTHORITY: 30 U.S.C. 28f and 43 CFR part 3835 permit collection of the information requested by this form.

PRINCIPAL PURPOSE: The BLM will use the information you provide to verify that the owner(s) (claimants(s)) of a mining claim has/have complied with 30 U.S.C. 28f and 43 CFR part 3835 and is/are entitled to perform assessment work in lieu of paying the maintenance fee for the mining claims listed on this form.

ROUTINE USES: The BLM will only disclose this information in accordance with the provisions at 43 CFR 2.231(b) and (c).

EFFECT OF NOT PROVIDING INFORMATION: Disclosure of the requested information is required by 30 U.S.C. 28f and 43 CFR part 3835 for those claimants qualified to request the small miner waiver allowed. Failure to submit all the requested information or to complete this form will delay the BLM's processing of the form and may preclude the BLM's acceptance of the maintenance fee waiver request, which may result in forfeiture of the mining claim or site by the claimant.

The Paperwork Reduction Act requires us to inform you that:

The BLM collects this information to determine whether or not you are qualified for waiver of maintenance fees.

Submission of the requested information is necessary to obtain or retain a benefit.

You do not have to respond to this or any other Federal agency-sponsored information collection unless it displays a currently valid OMB control number.

BURDEN HOURS STATEMENT: Public reporting burden for this form is estimated to average 20 minutes per response, including the time for reviewing instructions, gathering and maintaining data, and completing and reviewing the form. You may submit comments regarding the burden estimate or any other aspect of this form to: U.S. Department of the Interior, Bureau of Land Management (1004-0114), Bureau Information Collection Clearance Officer (WO-630), Mail Stop 401 LS, 1849 C St., N.W., Washington, D.C. 20240.

RECEIVED
BLM AZ STATE OFFICE
2010 AUG 31 P 12:50
PHOENIX, ARIZONA

HANNY J DAMOUTH PLACE RAMON VALENZUELA AS MY
AGENT IN CHARGE OF FILING MINING CLAIMS.

RECEIVED
BLM AZ STATE OFFICE

2018 AUG 31 P 12: 50

PHOENIX, ARIZONA

RECEIVED
CLM AZ STATE OFFICE
2010 AUG 31 P 12:50
PHOENIX, ARIZONA

STATE OF WASHINGTON

County of SNOHOMISH

SS.

(Individual Acknowledgement)

I, BARBARA E KNORR, Notary Public in and for the State of WASHINGTON, do hereby certify that on this 28th day of AUGUST, 2006, personally appeared before me LANNY JOSEPH DANLOTH

to me known to be the individual described in and who executed the within instrument and acknowledged that HE signed the same as HIS free and voluntary act and deed for the uses and purposes herein mentioned.

GIVEN UNDER MY HAND and official seal this 28th day of AUGUST, 2006.



Barbara E Knorr
Notary Public in and for the State of Washington

Residing at EXETER

My appointment expires 09-09-07 (July)

RECEIVED
91 M AZ STATE OFFICE

2018 AUG 31 P 12:50

PHOENIX, ARIZONA

ARIZONA
Driver License

LANNY JOSEPH DAMOUTH
4717 W PARADISE LN
GLENDALE AZ 85306

Number B11993886
Expires 12/09/2018
Date of Birth 12/09/1950
Issued 06/11/2003

Class D Sex M
Eye BR Height 6-01
Hair BR Weight 175

Lanny J Damouth



When Recorded Return Document to:

Ramon Valenzuela Jr.
4718 West Paradise Lane
Glendale, AZ 85306

373583

395633

☐ Check here if this is a change of address.

Telephone: _____

E-mail address: _____

AFFIDAVIT OF PERFORMANCE OF ANNUAL WORK

1. State of Arizona, County of Yavapai ss:

2. I (Name) Ramon Valenzuela Jr.

3. Reside at (Address) 4718 W. Paradise Lane

City Glendale County Maricopa

BLM
Date
Stamp

RECEIVED
M AZ STATE OFFICE
2018 AUG 31 P 12:50
PHOENIX, ARIZONA

State AZ Zip 85306 being duly sworn, depose and say that I am a citizen of the United States, more than eighteen years of age, and that all of the facts set forth in this affidavit, subject to the provisions and penalties of 18 U.S.C. 1001 pertaining to the filing of false, fictitious, or fraudulent statements with the United States, are true and correct according to the best of my knowledge, information and belief.

4. Owner's name and address (If not shown in Items 1-3 above). Kathy Toney 4718 W Paradise Ln. 85306

Christine Valenzuela 5303 W. Sheena 85306
Larry Darnouth 4717 W. Paradise 85306
Michael Valenzuela 2310 W. Kachina Trail 85041

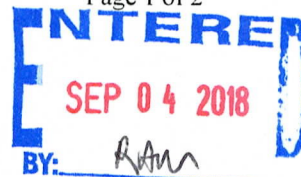
5. That I am personally acquainted with the mining claim(s). The work and improvements were made by and at the expense of the owner(s) of said claim(s). Said contiguous group of claims, listed on this document, are situated in the

Bradshaw (optional) Mining District; Yavapai County, Arizona.

Line No.	AMC NUMBER	CLAIM/SITE NAME	COUNTY RECORDER DATA (If available)	TWP	RNG	SEC
1	373583	Blind Faith	B4432 P.627 NML 4054270	11N	1W	19
2	373584	Shady Lady	B4432 P.628 NML 4054271	11N	1W	20
3	373585	Sher-Lo	B4432 P.629 NML 4054272	11N	1W	19
4	373586	Pressed Fat	B4432 P.630 NML 4054273	11N	1W	19
5	395633	N.S.B. II	B4638 P.516 NML 4281856	10N	2E	3,10,11
6	395634	Rancho Deluxe	B4638 P.515 NML 4281855	10N	2E	3,4

NML 4281855

Form: MCF108
Revised July 2014
Page 1 of 2



RECEIVED
BLM AZ STATE OFFICE
2018 AUG 31 P 12:50
PHOENIX, ARIZONA
BLM
Date
Stamp

7						
8						
9						
10						

6. That between the dates starting at 12 o'clock noon on September 1, 20 17 and ending at 12 o'clock noon on September 1, 20 18 at least \$ 650.00 dollars worth of work and improvements were done and performed upon said claim(s) or upon one or more of a contiguous group of claims for the benefit of all, wholly or partly outside of a contiguous group of claims for the benefit of all, not including the location work.

7. That the following persons were employed to perform the work and improvements described herein: Kathy Tonyan, Ramon Valenzuela Jr., Christine Valenzuela, Michael Valenzuela

8. That the work and improvements performed were: Processing placer gravel by means of dredging, sluicing, panning, Road Repair - filling in Ruts and other various holes, Trashy Clean up from Hunters & campers.

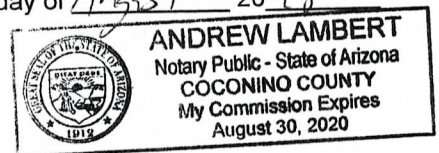
9. Dated: 8-31-18 Signature: [Signature]

SUBSCRIBED AND SWORN TO before me, a Notary Public, this 31st day of August 20 18

By: Ramon Valenzuela Jr.

Notary Public [Signature]


My Commission Expires 8-30-2020



Bureau of Land Management
Arizona State Office
www.blm.gov/az

No. of Claims: 6 x \$10 = 60
Check No.: _____ Init. PER
Receipt No.: 4251772
For BLM Use Only

Form: MCF108
Revised July 2014
Page 2 of 2



United States Department of the Interior
Bureau of Land Management
DIV OF LANDS, MINRLS & ENERGY
ONE N CENTRAL AVE
PHOENIX, AZ 85004 -4427
Phone: 602-417-9200

Receipt

No: 4251772

Transaction #: 4367291	
Date of Transaction: 08/31/2018	
CUSTOMER:	
	RAMON VALENZUELA 4718 W PARADISE LN GLENDALE, AZ 85306-2633 US

LINE #	QTY	DESCRIPTION	REMARKS	UNIT PRICE	TOTAL
1	1.00	LOCATABLE MINERALS / MINING CLAIMS-NOT NEW-UNADJUD, ONE AUTH NO. ONLY / MINING CLAIM MONEY RECEIVED CASES: AMC373583/\$60.00	2018 POL AND WAIVER/6	- n/a -	60.00
TOTAL:					\$60.00

PAYMENT INFORMATION				
1	AMOUNT:	60.00	POSTMARKED:	N/A
	TYPE:	CASH	RECEIVED:	08/31/2018
	NAME:	VALENZUELA, RAMON 4718 W PARADISE LN GLENDALE AZ 85306-2633 US		

REMARKS

This receipt was generated by the automated BLM Collections and Billing System and is a paper representation of a portion of the official electronic record contained therein.

UNITED STATES
DEPARTMENT OF THE INTERIOR
BUREAU OF LAND MANAGEMENT

MAINTENANCE FEE WAIVER CERTIFICATION

Amc 313583
Amc 395633
FORM APPROVED
OMB NO. 1004-0114

SEE INSTRUCTIONS ON PAGE 2

1. This small miner waiver is filed for the assessment year beginning on September 1, 2017 and ending on September 1, 2018
2. The undersigned and all related parties owned ten or fewer mining claims, mill, or tunnel sites located and maintained on Federal lands in the United States of America on September 1, 2017.
3. The undersigned have performed the assessment work required by law for each mining claim listed prior to filing this waiver and understand that by filing this form, an affidavit of assessment work must be recorded by the December 30th following the filing of this waiver.
4. The undersigned understand that if the assessment work obligation has not yet come due under 30 U.S.C. 28 (for those claims in their first assessment year only), a notice of intent to hold reciting this condition must be recorded by the December 30th following the filing of this waiver.
5. The undersigned understand that mill and tunnel sites may also be listed upon this waiver and be waived from payment of the maintenance fee, and that a notice of intent to hold for these sites is required to be recorded by the December 30th immediately following the filing of this waiver.
6. The undersigned understand and acknowledge that pursuant to 43 U.S.C. 1212 and 18 U.S.C. 1001, the filing or recording of a false, fictitious, or fraudulent document with the Bureau of Land Management may result in a fine of up to \$250,000, a prison term not to exceed five years, or both.
7. The mining claims, mill or tunnel sites for which this waiver from payment of the maintenance fees is requested are:

CLAIM OR SITE NAME	BLM RECORDATION SERIAL NUMBER
1. Blind Faith	AMC#373583
2. Shady Lady	AMC#373584
3. Sher-Lo	AMC#373585
4. Pressed Rat	AMC#373586
5. NSB II	AMC#395633
6. Rancho Deluxe	AMC#395634
7.	
8.	
9.	
10.	

RECEIVED
BLM STATE OFFICE
2017 AUG 31 P 2:32
PHOENIX, ARIZONA

The owner(s) (claimants) of the above mining claims and sites are:

Ramon Valenzuela Jr

(Owner's Name - Please Print)

4718 West Paradise Lane

(Street or P.O. Box)

Glendale

AZ

85306

(City)

(State)

(Zip Code)

Kathy Tonyan

(Owner's Name - Please Print)

4718 West Paradise Lane

(Street or P.O. Box)

Glendale

AZ

85306

(City)

(State)

(Zip Code)

Christine Valenzuela

(Owner's Name - Please Print)

5303 West Sheena Drive

(Street or P.O. Box)

Glendale

AZ

85306

(City)

(State)

(Zip Code)

(Continued on page 2)

Ramon Valenzuela Jr.
(Owner's Signature)

Kathy Tonyan
(Owner's Signature)

Christine Valenzuela
(Owner's Signature)

ENTERED
AC483 (247)
SEP 15 2017
Exp Date Altered
BY: JB

NW CHECK

4-CT

Michael Valenzuela

(Owner's Name - Please Print)

2310 West Kachina Trail

(Street or P.O. Box)

Phoenix

(City)

AZ

(State)

85041

(Zip Code)

2-CT

Lanny Damouth

(Owner's Name - Please Print)

4717 West Paradise Lane

(Street or P.O. Box)

Glendale

(City)

AZ

(State)

85306

(Zip Code)

(Owner's Name - Please Print)

(Street or P.O. Box)

(Owner's Signature)

(City)

(State)

(Zip Code)

(Owner's Name - Please Print)

(Street or P.O. Box)

(Owner's Signature)

(City)

(State)

(Zip Code)

Title 18 U.S.C. Section 1001 and Title 43 U.S.C. Section 1212 makes it a crime for any person knowingly and willfully to make to any department or agency of the United States any false, fictitious or fraudulent statements or representations as to any matter within its jurisdiction.

INSTRUCTIONS

1. This certification is made under the provisions of §1744 of Title 43 and § 28-28k of Title 30 of the United States Code; and the regulations thereunder (43 CFR Part 3830).
2. The claimant(s) must fill in the dates in paragraph 1 for the beginning and ending of the assessment year for which this waiver is sought.
3. The claimant(s) must fill in the date in paragraph 2 for the beginning of the assessment year for which this waiver is sought.
4. All claim and site names and Bureau of Land Management (BLM) serial numbers must be listed for the mining claims, mill sites, and tunnel sites for which the waiver is sought.
5. All owners of the mining claims, mill sites, and tunnel sites and their addresses must be given.
6. This waiver form must be signed by all the claimants or their designated agent, in original form. If an agent is designated, a notarized designation of agent, signed by all of the claimants with proper address given, must be submitted with this waiver.
7. This form must be filed no later than September 1st for the upcoming assessment year in the BLM State Office where the mining claims or sites are recorded, or the waiver cannot be granted by the BLM. (Example: To obtain a waiver for the assessment year 2012, which begins on September 1, 2011, you must qualify for and file for a waiver no later than September 1, 2011, in the proper BLM State Office.)
8. For all mining claims which require assessment work, you must record an affidavit of labor on or before the December 30th immediately following the filing of this waiver. For all other mining claims or sites waived, you must record a notice of intent to hold on or before the December 30th immediately following the filing of this waiver.
9. Mill and tunnel sites may also be listed upon this waiver and be waived from payment of the maintenance fee. A notice of intent to hold for these sites is required to be filed by the December 30th following the filing of this waiver.

I Ramon Valenzuela Jr. have spoken to Pauline Brown on 12-8-17 about this waiver, and that she will accept this waiver this one time. Exp. Date of this form was Aug. 28, 2013.

PHOENIX, ARIZONA

2017 AUG 31 P 2:32

BLM AZ STATE OFFICE

RECEIVED

12/8/2017-RValenzuela Justified/Noted HHS 2018 WVR.

ENTERED
AC247 Removed
DEC 08 2017
AC113 entered
BY 2018 WVR JUSTIFIED
PIS

12-2000 - Notated in Remarks

FOR OFFICIAL USE ONLY

2017 DEC 8 P 3:11

BLM AZ STATE OFFICE

RECEIVED

UNITED STATES DEPARTMENT OF THE INTERIOR
BUREAU OF LAND MANAGEMENT

MC NATIONWIDE CLAIMANT LISTING

September 18, 2017

Cust	AZ	National
	CLAIMANT	Total
DAMOUTH LANNY 4717 W PARADISE LN GLENDALE, AZ 85306-2632	2	2
TONYAN KATHY A 4718 W PARADISE LN GLENDALE, AZ 85306-2633	6	6
VALENZUELA CHRISTINE M 5303 W SHEENA DR GLENDALE, AZ 85306-4724	6	6
VALENZUELA MICHAEL S 2310 W KACHINA TRL PHOENIX, AZ 85041-9550	4	4
VALENZUELA RAMON JR 4718 W PARADISE LN GLENDALE, AZ 85306-2633	6	6

Customer Name Update Screen

System ID:MC

Name:	VALENZUELA RAMON JR	Lookup	
Proprietor #:	2243001	Renumber To:	
Category:	P - PRIVATE		
Address:	4718 W PARADISE LN		
City:	GLENDALE		
State:	AZ	Lookup	
Zip:	853062633		
	<input type="checkbox"/> UNDELIVERABLE		
	<input type="checkbox"/> No Annual Reminders		
Email:			
Phone:	602-770-3387		

Save

Save/Override DataFlux

Delete

Renumber

Customer details successfully saved for Customer Id 2243001

Order Detail

[Close](#)

Transaction ID 4077700
 Order Type A
 Order Status P
 Order Date 08/31/2017
 Login ID 2450
 Login tcoladon

Receive Date 08/31/2017
 Receipt ID 3967803
 Reference Transaction
 Last Updated By 2450
 Last Update User tcoladon
 Last Update Date 8/31/17 15:35

Customer ID
 First Name RAMON
 Middle Initial
 Last Name VALENZUELA
 Company

Address 14718 W PARADISE LN
 Address 2
 City GLENDALE State AZ Zip -
 Country US
 Phone 602.770.3387

Assignor ID
 First Name
 Middle Initial
 Last Name
 Company
 AR flag

Historical Order Number

Order Items

OI Tran ID	Xfer OI	Order ID	Login	OI Date	Type	Qty	Unit Price	Total	Bill Number	Bill Line	BIID	Cost Ctr	Rcpt Org	WBS	Commodity	Subject
1 8351977		4077700	tcoladon	08/31/2017	C	1.00	0.00	60.00				LLAZ920000	LLAZ920000		LOCA	LMMC MINI
2 8360256	8351977	4077700	LR2KMCII	09/05/2017	T	1.00	0.00	-60.00				LLAZ920000	LLAZ920000		LOCA	LMMC MINI
3 8360257	8360256	4077700	LR2KMCII	09/05/2017	T	6.00	10.00	60.00				LLAZ950000	LLAZ920000		LOCA	MCTR PRO

When Recorded Return Document to:

RAMON VALENZUELA JR.

4718 W. PARADISE LANE

GLENDALE, AZ. 85306

☐ Check here if this is a change of address.

Telephone: _____

E-mail address: _____

AFFIDAVIT OF PERFORMANCE OF ANNUAL WORK

1. State of Arizona, County of YAVAPAI ss:

2. I (Name) RAMON VALENZUELA JR.

3. Reside at (Address) 4718 W. PARADISE LANE

City GLENDALE County MARICOPA

State AZ Zip 85306 being duly sworn, depose and say that I am a citizen of the United States, more than eighteen years of age, and that all of the facts set forth in this affidavit, subject to the provisions and penalties of 18 U.S.C. 1001 pertaining to the filing of false, fictitious, or fraudulent statements with the United States, are true and correct according to the best of my knowledge, information and belief.

4. Owner's name and address (If not shown in Items 1-3 above). KATHY TONYAN 4718 W. PARADISE Ln 85306

CHRISTINE VALENZUELA 5303 W. SHEENA 85306 - MICHAEL VALENZUELA 2310 W. KACHINA TR. 85041

5. That I am personally acquainted with the mining claim(s). The work and improvements were made by and at the expense of the owner(s) of said claim(s). Said contiguous group of claims, listed on this document, are situated in the


BRADSHAW (optional) Mining District; YAVAPAI County, Arizona.

Line No.	AMC NUMBER	CLAIM/SITE NAME	COUNTY RECORDER DATA (If available)	TWP	RNG	SEC
1	373583	BLIND FAITH	B4432 P.627 NML 4054270	11N	1W	19
2	373584	SHADY LADY	B4432 P.628 NML 4054271	11N	1W	20
3	373585	SHER-LO	B4432 P.629 NML 4054272	11N	1W	19
4	373586	PRESSED RAT	B4432 P.630 NML 4054273	11N	1W	19
5	395633	NSB II	B4638 P.516 NML 4281856	10N	2E	3,10,11
6	395634	RANCHO DELUXE	B4638 P.515 NML 428155	10N	2E	3,4

Form: MCF108

Revised Jan. 2006

Page 1 of 2



BLM
Date
Stamp

RECEIVED
MAR STATE OFFICE
2017 AUG 31 P 2:32
PHOENIX, ARIZONA

AFFIDAVIT OF PERFORMANCE OF ANNUAL WORK – page 2

BLM Date Stamp	2017 AUG 31 P 2:32 PHOENIX, ARIZONA	RECEIVED BLM STATE OFFICE
----------------------	--	------------------------------

7						
8						
9						
10						

6. That between the dates starting at 12 o'clock noon on September 1, 20 ____ and ending at 12 o'clock noon on September 1, 20 ____ at least \$ _____ dollars worth of work and improvements were done and performed upon said claim(s) or upon one or more of a contiguous group of claims for the benefit of all, wholly or partly outside of a contiguous group of claims for the benefit of all, not including the location work.

7. That the following persons were employed to perform the work and improvements described herein: KATHY TONYAN
RAMON VALENZUELA JR. - CHRISTINE VALENZUELA - MICHAEL VALENZUELA -

8. That the work and improvements performed were: PROCESSING PLACER GRAVEL BY MEANS OF
DREDGING, SLUCING, PANNING, ROAD REPAIR-FILLING IN RUTS AND VARIOUS
HOLES, TRASH CLEAN UP FROM HUNTERS, AND OTHER CAMPERS.

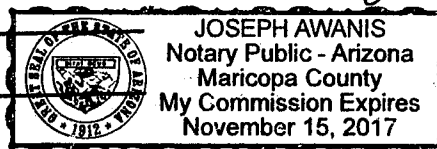
9. Dated: 8-31-17 Signature: [Signature]

SUBSCRIBED AND SWORN TO before me, a Notary Public, this 31st day of Aug. 20 17

By: Ramon Valenzuela Jr.

Notary Public [Signature]

My Commission Expires 11-15-2017



Bureau of Land Management
Arizona State Office
www.az.blm.gov

No. of Claims:	<u>60</u>	x \$10 =	<u>600</u>
Check No.:	<u>7754</u>	Init.	<u>[Initialed]</u>
Receipt No.:	<u>3967803</u>		
For BLM Use Only			

Form: MCF108
Revised Jan. 2006
Page 2 of 2

United States Department of the Interior
Bureau of Land Management
DIV OF LANDS, MINRLS & ENERGY
ONE N CENTRAL AVE
PHOENIX, AZ 85004 -4427
Phone: 602-417-9200

Receipt

No: 3967803

Transaction #: 4077700	
Date of Transaction: 08/31/2017	
CUSTOMER:	
	RAMON VALENZUELA 4718 W PARADISE LN GLENDALE, AZ 85306-2633 US

LINE #	QTY	DESCRIPTION	REMARKS	UNIT PRICE	TOTAL
1	1.00	LOCATABLE MINERALS / MINING CLAIMS- NOT NEW-UNADJUD, ONE AUTH NO. ONLY / MINING CLAIM MONEY RECEIVED CASES: AMC373583/\$60.00	POL 2017/6 WAV	- n/a -	60.00
TOTAL:					\$60.00

PAYMENT INFORMATION				
1	AMOUNT:	60.00	POSTMARKED:	N/A
	TYPE:	CHECK	RECEIVED:	08/31/2017
	CHECK NO:	7754		
	NAME:	TONYAN, KATHLEEN 4718 W PARADISE LN GLENDALE AZ 85306-2633 US		

REMARKS
* Cust whited out date on waiver but said it was 2016

This receipt was generated by the automated BLM Collections and Billing System and is a paper representation of a portion of the official electronic record contained therein.

UNITED STATES
DEPARTMENT OF THE INTERIOR
BUREAU OF LAND MANAGEMENT

498

MAINTENANCE FEE WAIVER CERTIFICATION

FORM APPROVED
OMB NO. 1004-0114
Expires: October 31, 2016

SEE INSTRUCTIONS ON PAGE 2

393583 395633

1. This small miner waiver is filed for the assessment year beginning on September 1, 2016 and ending on September 1, 2017.
2. The undersigned and all related parties owned ten or fewer mining claims, mill, or tunnel sites located and maintained on Federal lands in the United States of America on September 1, 2016.
3. The undersigned have performed the assessment work required by law for each mining claim listed prior to filing this waiver and understand that by filing this form, the undersigned must file an affidavit of assessment work with the Bureau of Land Management (BLM) by the December 30th following the filing of this waiver.
4. The undersigned understand that if the assessment work obligation has not yet come due under 30 U.S.C. 28 (for those claims in their first assessment year only), a notice of intent to hold reciting this condition must be recorded by the December 30th following the filing of this waiver.
5. The undersigned understand that mill and tunnel sites may also be listed on this waiver and be waived from payment of the maintenance fee, and that a notice of intent to hold for these sites is required to be filed with the BLM by the December 30th following the filing of this waiver.
6. The undersigned understand and acknowledge that pursuant to 43 U.S.C. 1212 and 18 U.S.C. 1001, the filing or recording of a false, fictitious, or fraudulent document with the BLM may result in a fine of up to \$250,000, a prison term not to exceed five years, or both.
7. The mining claims, mill or tunnel sites for which this waiver from payment of the maintenance fees is requested are:

CLAIM OR SITE NAME	BLM RECORDATION SERIAL NUMBER
1. Blind Faith	AMC#373583
2. Shady Lady	AMC#373584
3. Sher-Lo	AMC#373585
4. Pressed Rat	AMC#373586
5. NSB II	AMC#395633
6. Rancho Deluxe	AMC#395634
7.	
8.	
9.	
10.	

RECEIVED
BLM AZ STATE OFFICE
2016 AUG 30 P 12:35
PHOENIX, ARIZONA

The owner(s) (claimants) of the above mining claims and sites are:

Ramon Valenzuela Jr

(Owner's Name - Please Print)

4718 West Paradise Lane

(Owner's Mailing Address)

Ramon Valenzuela Jr

(Owner's Signature)

Glendale

(City)

AZ

(State)

85306

(Zip Code)

Kathy Tonyan

(Owner's Name - Please Print)

4718 West Paradise Lane

(Owner's Mailing Address)

Kathy Tonyan

(Owner's Signature)

Glendale

(City)

AZ

(State)

85306

(Zip Code)

Christine Valenzuela

(Owner's Name - Please Print)

5303 West Sheena Drive

(Owner's Mailing Address)

Christine Valenzuela

(Owner's Signature)

Glendale

(City)

AZ

(State)

85306

(Zip Code)

Michael Valenzuela

(Owner's Name - Please Print)

2310 West Kachina Trail

(Owner's Mailing Address)

M. Valenzuela

(Owner's Signature)

Phoenix

(City)

AZ

(State)

85041

(Zip Code)

(Continued on page 2)

BY: *[Signature]*

ENTERED
498
SEP 09 2016

nwd

Lanny Damouth

(Owner's Name - Please Print)

Lanny Damouth

(Owner's Signature)

4717 West Paradise Lane

(Owner's Mailing Address)

Glendale

(City)

AZ

(State)

85306

(Zip Code)

(Owner's Name - Please Print)

(Owner's Signature)

(Owner's Mailing Address)

(City)

(State)

(Zip Code)

(Owner's Name - Please Print)

(Owner's Signature)

(Owner's Mailing Address)

(City)

(State)

(Zip Code)

(Owner's Name - Please Print)

(Owner's Signature)

(Owner's Mailing Address)

(City)

(State)

(Zip Code)

18 U.S.C. 1001 and 43 U.S.C. 1212 make it a crime for any person knowingly and willfully to make to any department or agency of the United States any false, fictitious or fraudulent statements or representations as to any matter within its jurisdiction.

INSTRUCTIONS

1. This certification is made under the provisions of 43 U.S.C. § 1744 and 30 U.S.C. §28-28k and the regulations thereunder (43 CFR Part 3830).
2. The claimant(s) must fill in the dates in paragraph 1 for the beginning and ending of the assessment year for which this waiver is sought.
3. The claimant(s) must fill in the date in paragraph 2 for the beginning of the assessment year for which this waiver is sought.
4. All claim and site names and BLM serial numbers must be listed for the mining claims, mill sites, and tunnel sites for which the waiver is sought.
5. All owners of the mining claims, mill sites, and tunnel sites and their addresses must be given.
6. This waiver form must be signed by all the claimants or their designated agent, in original form. If an agent is designated, a notarized designation of agent, signed by all of the claimants with proper address given, must be submitted with this waiver.
7. This form must be filed no later than September 1st for the upcoming assessment year in the BLM State Office where the mining claims or sites are recorded, or the waiver cannot be granted by the BLM. (Example: To obtain a waiver for the assessment year 2012, which begins on September 1, 2011, you must qualify for and file for a waiver no later than September 1, 2011, in the proper BLM State Office.)
8. For all mining claims which require assessment work, you must record an affidavit of labor on or before the December 30th immediately following the filing of this waiver. For all other mining claims or sites waived, you must record a notice of intent to hold on or before the December 30th immediately following the filing of this waiver.
9. Mill and tunnel sites may also be listed on this waiver and be waived from payment of the maintenance fee. A notice of intent to hold for these sites is required to be filed by the December 30th following the filing of this waiver.

FOR OFFICIAL USE ONLY

When Recorded Return Document to:

RAMON VALENZUELA JR.
4718 W. PARADISE LN.
GLENDALE, AZ. 85306

373583
395633

☐ Check here is this is a change of address.

Telephone: _____

E-mail address: _____


AFFIDAVIT OF PERFORMANCE OF ANNUAL WORK

1. State of Arizona, County of YAVAPAI ss:

2. I (Name) RAMON VALENZUELA JR.

3. Reside at (Address) 4718 W. PARADISE LANE

City GLENDALE County MARICOPA



State AZ Zip 85306 being duly sworn, depose and say that I am a citizen of the United States, more than eighteen years of age, and that all of the facts set forth in this affidavit, subject to the provisions and penalties of 18 U.S.C. 1001 pertaining to the filing of false, fictitious, or fraudulent statements with the United States, are true and correct according to the best of my knowledge, information and belief.

4. Owner's name and address (If not shown in Items 1-3 above). KATHY TONYAN 4718 W. PARADISE LN. 85306

CHRISTINE VALENZUELA 5303 W. SHEENA 85306 - MICHAEL VALENZUELA 2310 W. KACHINA TR. 8504
LANNY DAMOUTH 4717 W. PARADISE LN. 85306

5. That I am personally acquainted with the mining claim(s). The work and improvements were made by and at the expense of the owner(s) of said claim(s). Said contiguous group of claims, listed on this document, are situated in the

BRADSHAW (optional) Mining District; YAVAPAI County, Arizona.

Line No.	AMC NUMBER	CLAIM/SITE NAME	COUNTY RECORDER DATA (If available)	TWP	RNG	SEC
1	373583	BLIND FAITH	B4432 P. 627 NML 4054270	11N	1W	19
2	373584	SHADY LADY	B4432 P. 628 NML 4054271	11N	1W	20
3	373585	SHER-LO	B4432 P. 629 NML 4054272	11N	1W	19
4	373586	PRESSED RAT	B4432 P. 630 NML 4054273	11N	1W	19
5	395633	NSBII	B4638 P. 516 NML 4281856	10N	2E	3,10,11
6	395634	RANCHO DELUXE	B4638 P. 515 NML 4281855	10N	2E	3,4

BLM
Date
Stamp

7						
8						
9						
10						

6. That between the dates starting at 12 o'clock noon on September 1, 20 15 and ending at 12 o'clock noon on September 1, 20 16 at least \$ 925.00 dollars worth of work and improvements were done and performed upon said claim(s) or upon one or more of a contiguous group of claims for the benefit of all, wholly or partly outside of a contiguous group of claims for the benefit of all, not including the location work.

7. That the following persons were employed to perform the work and improvements described herein: KATHY TONYAN

RAMON VALENZUELA JR - CHRISTINE VALENZUELA - MICHAEL VALENZUELA

8. That the work and improvements performed were: PROCESSING PLACER GRAVEL BY MEANS OF DREDGING, SLUICING, PANNING, ROAD REPAIR - FILLING IN RUTS AND VARIOUS HOLES, TRASH CLEAN UP FROM HUNTERS, AND OTHER CAMPERS

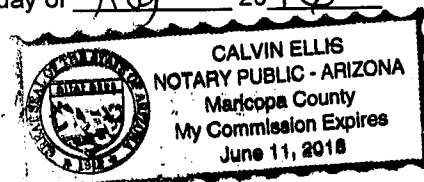
9. Dated: 8-30-16 Signature: [Signature]

SUBSCRIBED AND SWORN TO before me, a Notary Public, this 30th day of Aug 20 16

By: Ramon Valenzuela Jr

Notary Public [Signature]

My Commission Expires 6/11/18



Bureau of Land Management
Arizona State Office
www.az.blm.gov

No. of Claims: 6 x \$10 = 60.00
Check No.: 7624 Init. DET
Receipt No.: 3046773
For BLM Use Only

Form: MCF108
Revised Jan. 2006
Page 2 of 2

United States Department of the Interior
Bureau of Land Management
DIV OF LANDS, MINRLS & ENERGY
ONE N CENTRAL AVE
PHOENIX, AZ 85004 -4427
Phone: 602-417-9200

Receipt

No: 3646773

Transaction #: 3750760**Date of Transaction:** 08/30/2016

CUSTOMER:

RAMON VALENZUELA
4718 W PARADISE LN
GLENDALE, AZ 85306-2633 US

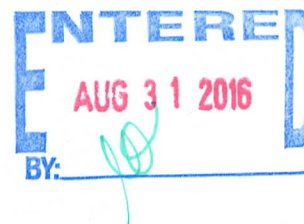
LINE #	QTY	DESCRIPTION	REMARKS	UNIT PRICE	TOTAL
1	1.00	LOCATABLE MINERALS / MINING CLAIMS- NOT NEW-UNADJUD, ONE AUTH NO. ONLY / MINING CLAIM MONEY RECEIVED CASES: AMC373583/\$60.00	2016 AFFADAVIT/6	- n/a -	60.00
TOTAL:					\$60.00

PAYMENT INFORMATION

1	AMOUNT:	60.00	POSTMARKED:	N/A
	TYPE:	CHECK	RECEIVED:	08/30/2016
	CHECK NO:	7624		
	NAME:	VALENZUELA, RAMON 4718 W PARADISE LN GLENDALE AZ 85306-2633 US		

REMARKS

This receipt was generated by the automated BLM Collections and Billing System and is a paper representation of a portion of the official electronic record contained therein.



UNITED STATES
DEPARTMENT OF THE INTERIOR
BUREAU OF LAND MANAGEMENT

464

[Handwritten signature]

AMC 373583
AMC 395633

MAINTENANCE FEE WAIVER CERTIFICATION

FORM APPROVED
OMB NO. 1004-0114
Expires: October 31, 2016

SEE INSTRUCTIONS ON PAGE 2

1. This small miner waiver is filed for the assessment year beginning on September 1, 2015 and ending on September 1, 2016.
2. The undersigned and all related parties owned ten or fewer mining claims, mill, or tunnel sites located and maintained on Federal lands in the United States of America on September 1, 2015.
3. The undersigned have performed the assessment work required by law for each mining claim listed prior to filing this waiver and understand that by filing this form, the undersigned must file an affidavit of assessment work with the Bureau of Land Management (BLM) by the December 30th following the filing of this waiver.
4. The undersigned understand that if the assessment work obligation has not yet come due under 30 U.S.C. 28 (for those claims in their first assessment year only), a notice of intent to hold reciting this condition must be recorded by the December 30th following the filing of this waiver.
5. The undersigned understand that mill and tunnel sites may also be listed on this waiver and be waived from payment of the maintenance fee, and that a notice of intent to hold for these sites is required to be filed with the BLM by the December 30th following the filing of this waiver.
6. The undersigned understand and acknowledge that pursuant to 43 U.S.C. 1212 and 18 U.S.C. 1001, the filing or recording of a false, fictitious, or fraudulent document with the BLM may result in a fine of up to \$250,000, a prison term not to exceed five years, or both.
7. The mining claims, mill or tunnel sites for which this waiver from payment of the maintenance fees is requested are:

CLAIM OR SITE NAME	BLM RECORDATION SERIAL NUMBER
1. Blind Faith	AMC#373583 ✓
2. Shady Lady	AMC#373584 ✓
3. Sher-Lo	AMC#373585 ✓
4. Pressed Rat	AMC#373586 ✓
5. NSB II	AMC#395633 ✓
6. Rancho Deluxe	AMC#395634 ✓
7.	
8.	
9.	
10.	

AC 483 NW CHECK
ENTERED SEP 10 2015
PB

The owner(s) (claimants) of the above mining claims and sites are:

Ramon Valenzuela Jr (Owner's Name - Please Print)	<i>[Signature]</i> (Owner's Signature)
4718 West Paradise Lane (Owner's Mailing Address)	Glendale (City) AZ (State) 85306 (Zip Code)
Kathy Tonyan (Owner's Name - Please Print)	<i>[Signature]</i> (Owner's Signature)
4718 West Paradise Lane (Owner's Mailing Address)	Glendale (City) AZ (State) 85306 (Zip Code)
Christine Valenzuela (Owner's Name - Please Print)	<i>[Signature]</i> (Owner's Signature)
5303 West Sheena Drive (Owner's Mailing Address)	Glendale (City) AZ (State) 85306 (Zip Code)
Michael Valenzuela (Owner's Name - Please Print)	<i>[Signature]</i> (Owner's Signature)
2310 West Kachina Trail (Owner's Mailing Address)	Phoenix (City) AZ (State) 85041 (Zip Code)

(Continued on page 2)

Has a different Address in 2015

Lanny Damouth

(Owner's Name - Please Print)

Lanny Damouth

(Owner's Signature)

4717 West Paradise Lane

Glendale

AZ

85306

(Owner's Mailing Address)

(City)

(State)

(Zip Code)

Address Updated
ENTERED SEP 10 2015
PB

(Owner's Name - Please Print)

(Owner's Signature)

(Owner's Mailing Address)

(City)

(State)

(Zip Code)

(Owner's Name - Please Print)

(Owner's Signature)

(Owner's Mailing Address)

(City)

(State)

(Zip Code)

(Owner's Name - Please Print)

(Owner's Signature)

(Owner's Mailing Address)

(City)

(State)

(Zip Code)

18 U.S.C. 1001 and 43 U.S.C. 1212 make it a crime for any person knowingly and willfully to make to any department or agency of the United States any false, fictitious or fraudulent statements or representations as to any matter within its jurisdiction.

INSTRUCTIONS

1. This certification is made under the provisions of 43 U.S.C. § 1744 and 30 U.S.C. §28-28k and the regulations thereunder (43 CFR Part 3830).
2. The claimant(s) must fill in the dates in paragraph 1 for the beginning and ending of the assessment year for which this waiver is sought.
3. The claimant(s) must fill in the date in paragraph 2 for the beginning of the assessment year for which this waiver is sought.
4. All claim and site names and BLM serial numbers must be listed for the mining claims, mill sites, and tunnel sites for which the waiver is sought.
5. All owners of the mining claims, mill sites, and tunnel sites and their addresses must be given.
6. This waiver form must be signed by all the claimants or their designated agent, in original form. If an agent is designated, a notarized designation of agent, signed by all of the claimants with proper address given, must be submitted with this waiver.
7. This form must be filed no later than September 1st for the upcoming assessment year in the BLM State Office where the mining claims or sites are recorded, or the waiver cannot be granted by the BLM. (Example: To obtain a waiver for the assessment year 2012, which begins on September 1, 2011, you must qualify for and file for a waiver no later than September 1, 2011, in the proper BLM State Office.)
8. For all mining claims which require assessment work, you must record an affidavit of labor on or before the December 30th immediately following the filing of this waiver. For all other mining claims or sites waived, you must record a notice of intent to hold on or before the December 30th immediately following the filing of this waiver.
9. Mill and tunnel sites may also be listed on this waiver and be waived from payment of the maintenance fee. A notice of intent to hold for these sites is required to be filed by the December 30th following the filing of this waiver.

PHOENIX, ARIZONA

2015 AUG 27 12:15

RECEIVED
BLM AZ STATE OFFICE

FOR OFFICIAL USE ONLY

When Recorded Return Document to:

RAMON VALENZUELA JR.
4718 W. PARADISE LANE
GLENDALE, AZ. 85306
2015-2016

373583
395633

☐ Check here if this is a change of address.

Telephone: _____

E-mail address: _____

AFFIDAVIT OF PERFORMANCE OF ANNUAL WORK

1. State of Arizona, County of YAVAPAI ss:

2. I (Name) RAMON VALENZUELA JR.

3. Reside at (Address) 4718 W. PARADISE LANE

BLM
Date
Stamp

RECEIVED
BLM STATE OFFICE
2015 AUG 27 P 12:15
PHOENIX, ARIZONA

City GLENDALE County MARICOPA

State AZ Zip 85306 being duly sworn, depose and say that I am a citizen of the United States, more than eighteen years of age, and that all of the facts set forth in this affidavit, subject to the provisions and penalties of 18 U.S.C. 1001 pertaining to the filing of false, fictitious, or fraudulent statements with the United States, are true and correct according to the best of my knowledge, information and belief.

4. Owner's name and address (If not shown in Items 1-3 above). KATHY TONYAN 4718 W. PARADISE LANE
CHRISTINE VALENZUELA 5303 W. SHEENA 85306 / MICHAEL VALENZUELA 2310
LANNY DAMOUTH 4717 W. PARADISE LN. 85306 / W. KACHINA TRAIL 85041

5. That I am personally acquainted with the mining claim(s). The work and improvements were made by and at the expense of the owner(s) of said claim(s). Said contiguous group of claims, listed on this document, are situated in the

(optional) Mining District; _____ County, Arizona.

Line No.	AMC NUMBER	CLAIM/SITE NAME	COUNTY RECORDER DATA (If available)	TWP	RNG	SEC
1	373583	BLIND FAITH	B4432 P. 627 NML 4054270	11N	1W	19
2	373584	SHADY LADY	B4432 P. 628 NML 4054271	11N	1W	20
3	373585	SHER-LO	B4432 P. 629 NML 4054272	11N	1W	19
4	373586	PRESSED RAT	B4432 P. 630 NML 4054273	11N	1W	19
5	395633	NSB II	B4638 P. 516 NML 4281856	10N	2E	3,10,11
6	395634	RANCHO DELUXE	B4638 P. 515 NML 428155	10N	2E	3,4

Form: MCF108

Revised Jan. 2006

Page 1 of 2

INTERESTED
AUG 28 2015
BY: Ram

BLM Date Stamp	2015 AUG 27 P 12:15 PHOENIX, ARIZONA	RECEIVED BLM AZ STATE OFFICE
----------------------	---	---------------------------------

7						
8						
9						
10						

6. That between the dates starting at 12 o'clock noon on September 1, 20 14 and ending at 12 o'clock noon on September 1, 20 15 at least \$ 925.00 dollars worth of work and improvements were done and performed upon said claim(s) or upon one or more of a contiguous group of claims for the benefit of all, wholly or partly outside of a contiguous group of claims for the benefit of all, not including the location work.

7. That the following persons were employed to perform the work and improvements described herein: KATHY TONYAN
RAMON VALENZUELA JR. - CHRISTINE VALENZUELA - MICHAEL VALENZUELA - LANNY DAMOUT

8. That the work and improvements performed were: PROCESSING PLACER GRAVEL BY MEANS OF DREDGING, SLICING, PANNING, ROAD REPAIR, FILLING IN RUTS AND VARIOUS HOLES. TRASH CLEAN UP FROM HUNTERS AND CAMPERS.


9. Dated: 8-27-15 Signature: [Signature]

SUBSCRIBED AND SWORN TO before me, a Notary Public, this 27th day of August 2015

By: Ramon Valenzuela Jr

Notary Public [Signature]

My Commission Expires 4-12-17



Bureau of Land Management
Arizona State Office
www.az.blm.gov

No. of Claims:	<u>6</u>	x \$10 =	<u>60</u>
Check No.:	<u>CASH</u>	Init.	<u>[Initialed]</u>
Receipt No.:	<u>3378538</u>		
For BLM Use Only			

United States Department of the Interior
Bureau of Land Management
LANDS/RECREATION & PLANNING
ONE N CENTRAL AVE
PHOENIX, AZ 85004 -2203
Phone: 602-417-9200

Receipt

No: 3378538


Transaction #: 3476788		ENTERED INTO COMPUTER
Date of Transaction: 08/27/2015		
CUSTOMER:		
	RAMON VALENZUELA 4718 W PARADISE LN GLENDALE, AZ 85306-2633 US	

LINE #	QTY	DESCRIPTION	REMARKS	UNIT PRICE	TOTAL
1	1.00	LOCATABLE MINERALS / MINING CLAIMS- NOT NEW-UNADJUD, ONE AUTH NO. ONLY / MINING CLAIM MONEY RECEIVED CASES: AMC373583/\$60.00	POL 2015/6 WAV	- n/a -	60.00
TOTAL:					\$60.00

PAYMENT INFORMATION				
1	AMOUNT:	60.00	POSTMARKED:	N/A
	TYPE:	CASH	RECEIVED:	08/27/2015
	NAME:	VALENZUELA, RAMON 4718 W PARADISE LN GLENDALE AZ 85306-2633 US		

REMARKS

This receipt was generated by the automated BLM Collections and Billing System and is a paper representation of a portion of the official electronic record contained therein.



Customer Name Update Screen

System ID:MC

Name: DAMOUTH LANNY

Lookup**Proprietor #:** 17940**Renumber To:**

Category: P - PRIVATE ▼

Address: 5350 W BELL RD STE C122

← Previous Address

City: GLENDALE

State: AZ ▼

Zip: 853083907

☐ UNDELIVERABLE

Email:

Phone:

Save

Save/Override DataFlux

Delete**Renumber**

Customer Name Update Screen

System ID:MC

Name: DAMOUTH LANNY

Lookup

Proprietor #: 17940

Renumber To:

Category: P - PRIVATE

Address: 4717 W PARADISE LN

Address Updated
ENTERED SEP 10 2015
P.B. per 2016 WVR

City: GLENDALE

State: AZ

Zip: 853062632

☐ UNDELIVERABLE

Email:

Phone:

Save

Save/Override DataFlux

Delete

Renumber

Customer details successfully saved for Customer Id 17940

UNITED STATES DEPARTMENT OF THE INTERIOR
BUREAU OF LAND MANAGEMENT

MC NATIONWIDE CLAIMANT LISTING
September 10, 2015

Cust	AZ	National Total
	CLAIMANT	
DAMOUTH LANNY 5350 W BELL RD STE C122 GLENDALE, AZ 85308-3907	2	2
TONYAN KATHY A 4718 W PARADISE LN GLENDALE, AZ 85306-2633	6	6
VALENZUELA CHRISTINE M 5303 W SHEENA DR GLENDALE, AZ 85306-4724	6	6
VALENZUELA MICHAEL S 2310 W KACHINA TRL PHOENIX, AZ 85041-9550	4	4
VALENZUELA RAMON JR 4718 W PARADISE LN GLENDALE, AZ 85306-2633	6	6

Run Time: 07:57 AM

Department of the Interior
Bureau of Land Management
Public Land Statistics

Run Date: 09/10/2015

Nationwide Claimant Listing
(Mining Claim Only)

Selection Criteria

System Id = MC

Cust Nm Begins With DAMOUTH LANNY, TONYAN KATHY A, VALENZUELA CHRISTINE M, VALENZUELA
MICHAEL S, VALENZUELA RAMON JR

Loc Dt Between

Address Begins With

City Begins With

State Begins With

Case Disp = A

Total Rows Returned: 24

NO WARRANTY IS MADE BY BLM FOR USE OF THE DATA FOR PURPOSES NOT INTENDED BY BLM

UNITED STATES
DEPARTMENT OF THE INTERIOR
BUREAU OF LAND MANAGEMENT

MAINTENANCE FEE WAIVER CERTIFICATION

SEE INSTRUCTIONS ON PAGE 2

FORM APPROVED
OMB NO. 1004-0114
Expires: October 31, 2016

1. This small miner waiver is filed for the assessment year beginning on September 1, 2014 and ending on September 1, 2015.
2. The undersigned and all related parties owned ten or fewer mining claims, mill, or tunnel sites located and maintained on Federal lands in the United States of America on September 1, 2014.
3. The undersigned have performed the assessment work required by law for each mining claim listed prior to filing this waiver and understand that by filing this form, the undersigned must file an affidavit of assessment work with the Bureau of Land Management (BLM) by the December 30th following the filing of this waiver.
4. The undersigned understand that if the assessment work obligation has not yet come due under 30 U.S.C. 28 (for those claims in their first assessment year only), a notice of intent to hold reciting this condition must be recorded by the December 30th following the filing of this waiver.
5. The undersigned understand that mill and tunnel sites may also be listed on this waiver and be waived from payment of the maintenance fee, and that a notice of intent to hold for these sites is required to be filed with the BLM by the December 30th following the filing of this waiver.
6. The undersigned understand and acknowledge that pursuant to 43 U.S.C. 1212 and 18 U.S.C. 1001, the filing or recording of a false, fictitious, or fraudulent document with the BLM may result in a fine of up to \$250,000, a prison term not to exceed five years, or both.
7. The mining claims, mill or tunnel sites for which this waiver from payment of the maintenance fees is requested are:

CLAIM OR SITE NAME	BLM RECORDATION SERIAL NUMBER
1. Blind Faith	✓ AMC#373583
2. Shady Lady	AMC#373584
3. Sher-Lo	AMC#373585
4. Pressed Rat	AMC#373586
5. NSB II	AMC#395633
6. Rancho Deluxe	AMC#395634
7.	
8.	
9.	
10.	


The owner(s) (claimants) of the above mining claims and sites are:

Ramon Valenzuela Jr

(Owner's Name - Please Print)

4718 West Paradise Lane

(Owner's Mailing Address)



(Owner's Signature)

Glendale

(City)

AZ

(State)

85306


(Zip Code)

Kathy Tonyan

(Owner's Name - Please Print)

4718 West Paradise Lane

(Owner's Mailing Address)



(Owner's Signature)

Glendale

(City)

AZ

(State)

85306

(Zip Code)

Christine Valenzuela

(Owner's Name - Please Print)

5303 West Sheena Drive

(Owner's Mailing Address)



(Owner's Signature)

Glendale

(City)

AZ

(State)

85306

(Zip Code)

Michael Valenzuela

(Owner's Name - Please Print)

2310 West Kachina Trail

(Owner's Mailing Address)



(Owner's Signature)

Phoenix

(City)


AZ

(State)

85041

(Zip Code)

(Continued on page 2)



NWV
9/22/2014
pr

Lanny Damouth

(Owner's Name - Please Print)


(Owner's Signature)

4717 West Paradise Lane

(Owner's Mailing Address)

Glendale

(City)

AZ

(State)

85306

(Zip Code)

(Owner's Name - Please Print)

(Owner's Signature)

(Owner's Mailing Address)

(City)

(State)

(Zip Code)

(Owner's Name - Please Print)

(Owner's Signature)

(Owner's Mailing Address)

(City)

(State)

(Zip Code)

(Owner's Name - Please Print)

(Owner's Signature)

(Owner's Mailing Address)

(City)

(State)

(Zip Code)

18 U.S.C. 1001 and 43 U.S.C. 1212 make it a crime for any person knowingly and willfully to make to any department or agency of the United States any false, fictitious or fraudulent statements or representations as to any matter within its jurisdiction.

INSTRUCTIONS

1. This certification is made under the provisions of 43 U.S.C. § 1744 and 30 U.S.C. §28-28k and the regulations thereunder (43 CFR Part 3830).
2. The claimant(s) must fill in the dates in paragraph 1 for the beginning and ending of the assessment year for which this waiver is sought.
3. The claimant(s) must fill in the date in paragraph 2 for the beginning of the assessment year for which this waiver is sought.
4. All claim and site names and BLM serial numbers must be listed for the mining claims, mill sites, and tunnel sites for which the waiver is sought.
5. All owners of the mining claims, mill sites, and tunnel sites and their addresses must be given.
6. This waiver form must be signed by all the claimants or their designated agent, in original form. If an agent is designated, a notarized designation of agent, signed by all of the claimants with proper address given, must be submitted with this waiver.
7. This form must be filed no later than September 1st for the upcoming assessment year in the BLM State Office where the mining claims or sites are recorded, or the waiver cannot be granted by the BLM. (Example: To obtain a waiver for the assessment year 2012, which begins on September 1, 2011, you must qualify for and file for a waiver no later than September 1, 2011, in the proper BLM State Office.)
8. For all mining claims which require assessment work, you must record an affidavit of labor on or before the December 30th immediately following the filing of this waiver. For all other mining claims or sites waived, you must record a notice of intent to hold on or before the December 30th immediately following the filing of this waiver.
9. Mill and tunnel sites may also be listed on this waiver and be waived from payment of the maintenance fee. A notice of intent to hold for these sites is required to be filed by the December 30th following the filing of this waiver.

FOR OFFICIAL USE ONLY

RECEIVED
BLM AZ STATE OFFICE
2014 AUG 27 P 2:26
PHOENIX, ARIZONA

373583
395633

When Recorded Return Document to:

RAMON VALENZUELA JR.
4718 W. PARADISE LANE
GLENDALE, AZ. 85306
2014-2015

☐ Check here if this is a change of address.

Telephone: _____

E-mail address: _____

AFFIDAVIT OF PERFORMANCE OF ANNUAL WORK

1. State of Arizona, County of YAVAPAI ss:

2. I (Name) RAMON VALENZUELA JR.

3. Reside at (Address) 4718 W. PARADISE LANE

City GLENDALE County MARICOPA

State AZ Zip 85306 being duly sworn, depose and say that I am a citizen of the United States, more than eighteen years of age, and that all of the facts set forth in this affidavit, subject to the provisions and penalties of 18 U.S.C. 1001 pertaining to the filing of false, fictitious, or fraudulent statements with the United States, are true and correct according to the best of my knowledge, information and belief.

4. Owner's name and address (If not shown in Items 1-3 above). KATHY TONYAN 4718 W. PARADISE LN. 85306

CHRISTINE VALENZUELA 5303 W. SHEENA 85306 / MICHAEL VALENZUELA 2310 W.
LANNY DAMOUTH 4717 W. PARADISE LN. 85306 / KACHINA TRAIL 85041


5. That I am personally acquainted with the mining claim(s). The work and improvements were made by and at the expense of the owner(s) of said claim(s). Said contiguous group of claims, listed on this document, are situated in the

BRADSHAW (optional) Mining District; YAVAPAI County, Arizona.

Line No.	AMC NUMBER	CLAIM/SITE NAME	COUNTY RECORDER DATA (If available)	TWP	RNG	SEC
1	373583	BLIND FAITH	B4432 P.627 NML 4054270	11N	1W	19
2	373584	SHADY LADY	B4432 P.628 NML 4054271	11N	1W	20
3	373585	SHER-LO	B4432 P.629 NML 4054272	11N	1W	19
4	373586	PRESSED RAT	B4432 P.630 NML 4054273	11N	1W	19
5	395633	NSB II	B4638 P.516 NML 4281856	10N	2E	3,10,11
6	395634	RANCHO DELUXE	B4638 P.515 NML 428155	10N	2E	3,4

Form: MCF108
Revised Jan. 2006
Page 1 of 2

ENTERED
AUG 25 2014
BY: RAM



7						
8						
9						
10						

6. That between the dates starting at 12 o'clock noon on September 1, 20 13 and ending at 12 o'clock noon on September 1, 20 14 at least \$ 950.00 dollars worth of work and improvements were done and performed upon said claim(s) or upon one or more of a contiguous group of claims for the benefit of all, wholly or partly outside of a contiguous group of claims for the benefit of all, not including the location work.

7. That the following persons were employed to perform the work and improvements described herein: KATHY TONYAN
RAMON VALENZUELA JR - CHRISTINE VALENZUELA - MICHAEL VALENZUELA
LANNY DAMOUTH

8. That the work and improvements performed were: PROCESSING PLACER GRAVEL BY MEANS
OF DREDGING, SLUCING, PANNING, ROAD REPAIR - FILLING IN RUT
AND VARIOUS HOLES. TRASH CLEAN UP FROM HUNTERS AND CAMPERS.


9. Dated: 8-21-14 Signature: [Signature]

SUBSCRIBED AND SWORN TO before me, a Notary Public, this 21 day of August 20 14

By: Julie D Brizzee

Notary Public [Signature]


My Commission Expires April 14 2016



Bureau of Land Management
Arizona State Office
www.az.blm.gov

No. of Claims:	<u>6</u>	x \$10 =	<u>60</u>
Check No.:	<u>CASH</u>	Init.	<u>SC</u>
Receipt No.:	<u>3109590</u>		
For BLM Use Only			

United States Department of the Interior
Bureau of Land Management
LANDS/RECREATION & PLANNING
ONE N CENTRAL AVE
PHOENIX, AZ 85004 -2203
Phone: 602-417-9200



Receipt

No: 3109590

Transaction #: 3201285	
Date of Transaction: 08/22/2014	
CUSTOMER:	
	RAMON VALENZUELA 4718 W PARADISE LN GLENDALE, AZ 85306-2633 US

LINE #	QTY	DESCRIPTION	REMARKS	UNIT PRICE	TOTAL
1	1.00	LOCATABLE MINERALS / MINING CLAIMS- NOT NEW-UNADJUD, ONE AUTH NO. ONLY / MINING CLAIM MONEY RECEIVED CASES: AMC373583/\$60.00	WAIVER 2015 POL 2014 (6)	- n/a -	60.00
TOTAL:					\$60.00

PAYMENT INFORMATION				
1	AMOUNT:	60.00	POSTMARKED:	N/A
	TYPE:	CASH	RECEIVED:	08/22/2014
	NAME:	VALENZUELA, RAMON 4718 W PARADISE LN GLENDALE AZ 85306-2633 US		

REMARKS

This receipt was generated by the automated BLM Collections and Billing System and is a paper representation of a portion of the official electronic record contained therein.

UNITED STATES
DEPARTMENT OF THE INTERIOR
BUREAU OF LAND MANAGEMENT

MAINTENANCE FEE WAIVER CERTIFICATION

SEE INSTRUCTIONS ON PAGE 2

AMC 373583
395633

not

670

FORM APPROVED
OMB NO. 1004-0114
Expires: August 31, 2013

1. This small miner waiver is filed for the assessment year beginning on September 1, 2013 and ending on September 1, 2014.
2. The undersigned and all related parties owned ten or fewer mining claims, mill, or tunnel sites located and maintained on Federal lands in the United States of America on September 1, 2013.
3. The undersigned have performed the assessment work required by law for each mining claim listed prior to filing this waiver and understand that by filing this form, an affidavit of assessment work must be recorded by the December 30th following the filing of this waiver.
4. The undersigned understand that if the assessment work obligation has not yet come due under 30 U.S.C. 28 (for those claims in their first assessment year only), a notice of intent to hold reciting this condition must be recorded by the December 30th following the filing of this waiver.
5. The undersigned understand that mill and tunnel sites may also be listed upon this waiver and be waived from payment of the maintenance fee, and that a notice of intent to hold for these sites is required to be recorded by the December 30th immediately following the filing of this waiver.
6. The undersigned understand and acknowledge that pursuant to 43 U.S.C. 1212 and 18 U.S.C. 1001, the filing or recording of a false, fictitious, or fraudulent document with the Bureau of Land Management may result in a fine of up to \$250,000, a prison term not to exceed five years, or both.
7. The mining claims, mill or tunnel sites for which this waiver from payment of the maintenance fees is requested are:

CLAIM OR SITE NAME	BLM RECORDATION SERIAL NUMBER
1. Blind Faith	✓ AMC#373583
2. Shady Lady	AMC#373584
3. Sher-Lo	AMC#373585
4. Pressed Rat	AMC#373586
5. NSB II	AMC#395633
6. Rancho Deluxe	AMC#395634
7.	
8.	
9.	
10.	

RECEIVED
BLM AZ STATE OFFICE
2013 AUG 30 A 11:02
PHOENIX, ARIZONA

The owner(s) (claimants) of the above mining claims and sites are:

Ramon Valenzuela Jr

(Owner's Name - Please Print)

4718 West Paradise Lane

(Street or P.O. Box)

Glendale

AZ

85306

(City)

(State)

(Zip Code)

Kathy Tonyan

(Owner's Name - Please Print)

4718 West Paradise Lane

(Street or P.O. Box)

Glendale

AZ

85306

(City)

(State)

(Zip Code)

Christine Valenzuela

(Owner's Name - Please Print)

5303 West Sheena Drive

(Street or P.O. Box)

Glendale

AZ

85306

(City)

(State)

(Zip Code)

Ramon Valenzuela Jr

(Owner's Signature)

Kathy Tonyan

(Owner's Signature)

Christine Valenzuela

(Owner's Signature)

ENTERED
SEP 19 2013
BY: pm

Michael Valenzuela

(Owner's Name - Please Print)

2310 West Kachina Trail

(Street or P.O. Box)

Phoenix

(City)

AZ

(State)

85041

(Zip Code)

M. Valenzuela
(Owner's Signature)

Lanny Damouth

(Owner's Name - Please Print)

4717 West Paradise Lane

(Street or P.O. Box)

Glendale

(City)

AZ

(State)

85306

(Zip Code)

Lanny Damouth
(Owner's Signature)

(Owner's Name - Please Print)

(Owner's Signature)

(Street or P.O. Box)

(City)

(State)

(Zip Code)

(Owner's Name - Please Print)

(Owner's Signature)

(Street or P.O. Box)

(City)

(State)

(Zip Code)

Title 18 U.S.C. Section 1001 and Title 43 U.S.C. Section 1212 makes it a crime for any person knowingly and willfully to make to any department or agency of the United States any false, fictitious or fraudulent statements or representations as to any matter within its jurisdiction.

INSTRUCTIONS

1. This certification is made under the provisions of §1744 of Title 43 and § 28-28k of Title 30 of the United States Code; and the regulations thereunder (43 CFR Part 3830).
2. The claimant(s) must fill in the dates in paragraph 1 for the beginning and ending of the assessment year for which this waiver is sought.
3. The claimant(s) must fill in the date in paragraph 2 for the beginning of the assessment year for which this waiver is sought.
4. All claim and site names and Bureau of Land Management (BLM) serial numbers must be listed for the mining claims, mill sites, and tunnel sites for which the waiver is sought.
5. All owners of the mining claims, mill sites, and tunnel sites and their addresses must be given.
6. This waiver form must be signed by all the claimants or their designated agent, in original form. If an agent is designated, a notarized designation of agent, signed by all of the claimants with proper address given, must be submitted with this waiver.
7. This form must be filed no later than September 1st for the upcoming assessment year in the BLM State Office where the mining claims or sites are recorded, or the waiver cannot be granted by the BLM. (Example: To obtain a waiver for the assessment year 2012, which begins on September 1, 2011, you must qualify for and file for a waiver no later than September 1, 2011, in the proper BLM State Office.)
8. For all mining claims which require assessment work, you must record an affidavit of labor on or before the December 30th immediately following the filing of this waiver. For all other mining claims or sites waived, you must record a notice of intent to hold on or before the December 30th immediately following the filing of this waiver.
9. Mill and tunnel sites may also be listed upon this waiver and be waived from payment of the maintenance fee. A notice of intent to hold for these sites is required to be filed by the December 30th following the filing of this waiver.

FOR OFFICIAL USE ONLY

RECEIVED
BLM AZ STATE OFFICE
2013 AUG 30 4:11:02
PHOENIX, ARIZONA

When Recorded Return Document

RAMON VALENZUELA JR.

4718 W. PARADISE LANE

GLENDALE, AZ. 85306

2013-2014

☐ Check here is this is a change of address.

Telephone: _____

E-mail address: _____

AFFIDAVIT OF PERFORMANCE OF ANNUAL WORK

1. State of Arizona, County of YAVAPAI ss:

2. I (Name) RAMON VALENZUELA JR.

3. Reside at (Address) 4718 W. PARADISE LANE

City GLENDALE County MARICOPA

State AZ Zip 85306 being duly sworn, depose and say that I am a citizen of the United States, more than eighteen years of age, and that all of the facts set forth in this affidavit, subject to the provisions and penalties of 18 U.S.C. 1001 pertaining to the filing of false, fictitious, or fraudulent statements with the United States, are true and correct according to the best of my knowledge, information and belief.

4. Owner's name and address (If not shown in Items 1-3 above). KATHY TONYAN 4718 W. PARADISE LN. 85306 -

CHRISTINE VALENZUELA 5303 W. SHEENA 85306 - MICHAEL VALENZUELA 2310 W. KACHINA TR. 85041
LANNY DAMOUTH 4717 W. PARADISE LN. 85306

5. That I am personally acquainted with the mining claim(s). The work and improvements were made by and at the expense of the owner(s) of said claim(s). Said contiguous group of claims, listed on this document, are situated in the

BRADSHAW (optional) Mining District; YAVAPAI County, Arizona.

Line No.	AMC NUMBER	CLAIM/SITE NAME	COUNTY RECORDER DATA (If available)	TWP	RNG	SEC
1	373583	BLIND FAITH	B4432 P.627 NML 4054270	11N	1W	19
2	373584	SHADY LADY	B4432 P.628 NML 4054271	11N	1W	20
3	373585	SHER-LO	B4432 P.629 NML 4054272	11N	1W	19
4	373586	PRESSED RAT	B4432 P.630 NML 4054273	11N	1W	19
5	395633	NSB II	B4638 P.516 NML 4281856	10N	2E	3,10,11
6	395634	RANCHO DELUXE	B4638 P.515 NML 428155	10N	2E	3,4

ENTERED
SEP 13 2013
BY: RAM


Form: MCF108

Revised Jan. 2006

Page 1 of 2

BLM
Date
Stamp

RECEIVED
BLM AZ STATE OFFICE
2013 AUG 30 A 11:02
PHOENIX, ARIZONA



7						
8						
9						
10						

6. That between the dates starting at 12 o'clock noon on September 1, 20 12 and ending at 12 o'clock noon on September 1, 20 13 at least \$ 175.00 dollars worth of work and improvements were done and performed upon said claim(s) or upon one or more of a contiguous group of claims for the benefit of all, wholly or partly outside of a contiguous group of claims for the benefit of all, not including the location work.

7. That the following persons were employed to perform the work and improvements described herein: KATHY TONYAN
RAMON VALENZUELA JR. - CHRISTINE VALENZUELA - MICHAEL VALENZUELA - LANNY DAMOUTH

8. That the work and improvements performed were: PROCESSING PLACER GRAVEL BY MEANS OF DREDGING, SLUCING, PANNING, ROAD REPAIR-FILLING IN RUTS AND VARIOUS HOLES. TRASH CLEAN UP FROM HUNTERS, AND OTHER CAMPERS.


9. Dated: 8-29-13 Signature: [Signature]

SUBSCRIBED AND SWORN TO before me, a Notary Public, this 29TH day of AUGUST 20 13

By: SHAUN JACOBS

Notary Public [Signature]

My Commission Expires 11-16-2016



Bureau of Land Management
Arizona State Office
www.az.blm.gov

No. of Claims:	<u>6</u>	x \$10 =	<u>60</u>
Check No.:	<u>Cash</u>	Init.	<u>NCB</u>
Receipt No.:	<u>2870295</u>		
For BLM Use Only			

United States Department of the Interior
Bureau of Land Management
 LANDS/RECREATION & PLANNING
 ONE N CENTRAL AVE
 PHOENIX, AZ 85004 -2203
 Phone: 602-417-9200

Receipt

No: 2870295

Transaction #: 2956272	
Date of Transaction: 08/30/2013	
CUSTOMER:	
RAMON VALENZUELA 4718 W PARADISE LN GLENDALE, AZ 85306-2633 US	

LINE #	QTY	DESCRIPTION	REMARKS	UNIT PRICE	TOTAL
1	1.00	LOCATABLE MINERALS / MINING CLAIMS- NOT NEW-UNADJUD, ONE AUTH NO. ONLY / MINING CLAIM MONEY RECEIVED CASES: AMC373583/\$60.00	POL 2013 (6) WAV	- n/a -	60.00
TOTAL:					\$60.00

PAYMENT INFORMATION			
1	AMOUNT:	60.00	POSTMARKED: N/A
	TYPE:	CASH	RECEIVED: 08/30/2013
	NAME:	VALENZUELA, RAMON 4718 W PARADISE LN GLENDALE AZ 85306-2633 US	

REMARKS

This receipt was generated by the automated BLM Collections and Billing System and is a paper representation of a portion of the official electronic record contained therein.

UNITED STATES
DEPARTMENT OF THE INTERIOR
BUREAU OF LAND MANAGEMENT

MAINTENANCE FEE WAIVER CERTIFICATION

SEE INSTRUCTIONS ON PAGE 2

AMC 373583
AMC 395633

FORM APPROVED
OMB NO. 1004-0114
Expires: August 31, 2013

592

1. This small miner waiver is filed for the assessment year beginning on September 1, 2012 and ending on September 1, 2013.
2. The undersigned and all related parties owned ten or fewer mining claims, mill, or tunnel sites located and maintained on Federal lands in the United States of America on September 1, 2012.
3. The undersigned have performed the assessment work required by law for each mining claim listed prior to filing this waiver and understand that by filing this form, an affidavit of assessment work must be recorded by the December 30th following the filing of this waiver.
4. The undersigned understand that if the assessment work obligation has not yet come due under 30 U.S.C. 28 (for those claims in their first assessment year only), a notice of intent to hold reciting this condition must be recorded by the December 30th following the filing of this waiver.
5. The undersigned understand that mill and tunnel sites may also be listed upon this waiver and be waived from payment of the maintenance fee, and that a notice of intent to hold for these sites is required to be recorded by the December 30th immediately following the filing of this waiver.
6. The undersigned understand and acknowledge that pursuant to 43 U.S.C. 1212 and 18 U.S.C. 1001, the filing or recording of a false, fictitious, or fraudulent document with the Bureau of Land Management may result in a fine of up to \$250,000, a prison term not to exceed five years, or both.
7. The mining claims, mill or tunnel sites for which this waiver from payment of the maintenance fees is requested are:

CLAIM OR SITE NAME	BLM RECORDATION SERIAL NUMBER
1. Blind Faith	AMC#373583
2. Shady Lady	AMC#373584
3. Sher-Lo	AMC#373585
4. Pressed Rat	AMC#373586
5. NSB II	AMC#395633
6. Rancho Deluxe	AMC#395634
7.	
8.	
9.	
10.	

RECEIVED
BLM AZ STATE OFFICE
2012 AUG 29 P 1:37
PHOENIX, ARIZONA

The owner(s) (claimants) of the above mining claims and sites are:

Ramon Valenzuela Jr

(Owner's Name - Please Print)

4718 West Paradise Lane

(Street or P.O. Box)

Glendale AZ 85306

(City) (State) (Zip Code)

Kathy Tonyan

(Owner's Name - Please Print)

4718 West Paradise Lane

(Street or P.O. Box)

Glendale AZ 85306

(City) (State) (Zip Code)

Christine Valenzuela

(Owner's Name - Please Print)

5303 West Sheena Drive

(Street or P.O. Box)

Glendale AZ 85306

(City) (State) (Zip Code)

(Continued on page 2)

Ramon Valenzuela Jr
(Owner's Signature)

Kathy Tonyan
(Owner's Signature)

Christine Valenzuela
(Owner's Signature)

9/19/2012
T/S

ENTERED INTO COMPUTER

Michael Valenzuela

(Owner's Name - Please Print)

2310 West Kachina Trail

(Street or P.O. Box)

Michael Valenzuela
(Owner's Signature)

Phoenix

(City)

AZ

(State)

85041

(Zip Code)

Lanny Damouth

(Owner's Name - Please Print)

4717 West Paradise Lane

(Street or P.O. Box)

Lanny Damouth
(Owner's Signature)

Glendale

(City)

AZ

(State)

85306

(Zip Code)

(Owner's Name - Please Print)

(Owner's Signature)

(Street or P.O. Box)

(City)

(State)

(Zip Code)

(Owner's Name - Please Print)

(Owner's Signature)

(Street or P.O. Box)

(City)

(State)

(Zip Code)

Title 18 U.S.C. Section 1001 and Title 43 U.S.C. Section 1212 makes it a crime for any person knowingly and willfully to make to any department or agency of the United States any false, fictitious or fraudulent statements or representations as to any matter within its jurisdiction.

INSTRUCTIONS

1. This certification is made under the provisions of §1744 of Title 43 and § 28-28k of Title 30 of the United States Code; and the regulations thereunder (43 CFR Part 3830).
2. The claimant(s) must fill in the dates in paragraph 1 for the beginning and ending of the assessment year for which this waiver is sought.
3. The claimant(s) must fill in the date in paragraph 2 for the beginning of the assessment year for which this waiver is sought.
4. All claim and site names and Bureau of Land Management (BLM) serial numbers must be listed for the mining claims, mill sites, and tunnel sites for which the waiver is sought.
5. All owners of the mining claims, mill sites, and tunnel sites and their addresses must be given.
6. This waiver form must be signed by all the claimants or their designated agent, in original form. If an agent is designated, a notarized designation of agent, signed by all of the claimants with proper address given, must be submitted with this waiver.
7. This form must be filed no later than September 1st for the upcoming assessment year in the BLM State Office where the mining claims or sites are recorded, or the waiver cannot be granted by the BLM. (Example: To obtain a waiver for the assessment year 2012, which begins on September 1, 2011, you must qualify for and file for a waiver no later than September 1, 2011, in the proper BLM State Office.)
8. For all mining claims which require assessment work, you must record an affidavit of labor on or before the December 30th immediately following the filing of this waiver. For all other mining claims or sites waived, you must record a notice of intent to hold on or before the December 30th immediately following the filing of this waiver.
9. Mill and tunnel sites may also be listed upon this waiver and be waived from payment of the maintenance fee. A notice of intent to hold for these sites is required to be filed by the December 30th following the filing of this waiver.

RECEIVED
BLM AZ STATE OFFICE
2012 AUG 29 P 1:37
PHOENIX, ARIZONA

FOR OFFICIAL USE ONLY

When Recorded Return Document to:

Ramon Valenzuela Jr.
4718 W. Paradise Lane
Glendale, AZ 85306
2012 - 2013

☐ Check here if this is a change of address.

Telephone: _____

E-mail address: _____

AFFIDAVIT OF PERFORMANCE OF ANNUAL WORK

1. State of Arizona, County of Yavapai SS: _____

2. I (Name) Ramon Valenzuela Jr.

3. Reside at (Address) 4718 W. Paradise Lane

City Glendale County Maricopa

State AZ Zip 85306 being duly sworn, depose and say that I am a citizen of the United States, more than eighteen years of age, and that all of the facts set forth in this affidavit, subject to the provisions and penalties of 18 U.S.C. 1001 pertaining to the filing of false, fictitious, or fraudulent statements with the United States, are true and correct according to the best of my knowledge, information and belief.

4. Owner's name and address (If not shown in Items 1-3 above). Kathy Tonyan 4718 W. Paradise Lane 85306 Christine Valenzuela 5303 W. Sheena 85306 Michael Valenzuela 13813 N 156th Lane 85379 Lanny Demuth 4717 W. Paradise Lane 85306

5. That I am personally acquainted with the mining claim(s). The work and improvements were made by and at the expense of the owner(s) of said claim(s). Said contiguous group of claims, listed on this document, are situated in the

Bradshaw (optional) Mining District; Yavapai County, Arizona.

Line No.	AMC NUMBER	CLAIM/SITE NAME	COUNTY RECORDER DATA (If available)	TWP	RNG	SEC
1	373583	Blind Faith	B4432 P-627 NML 4054270	11N	1W	19
2	373584	Shady Lady	B4432 P-628 NML 4054271	11N	1W	20
3	373585	Sher-Lo	B4432 P-629 NML 4054272	11N	1W	19
4	373586	Pressed Rat	B4432 P-630 NML 4054273	11N	1W	19
5	395633	NSB II	B4638 P-516 NML 4281856	10N	2E	3,10,11
6	395634	Rancho Deluxe	B4638 P-515 NML 4281855	10N	2E	3,4

RECEIVED
BLM AZ STATE OFFICE

2012 AUG 29 P 1:37
PHOENIX, ARIZONA

BLM
Date
Stamp

7						
8						
9						
10						

6. That between the dates starting at 12 o'clock noon on September 1, 20 11 and ending at 12 o'clock noon on September 1, 20 12 at least \$ 975.00 dollars worth of work and improvements were done and performed upon said claim(s) or upon one or more of a contiguous group of claims for the benefit of all, wholly or partly outside of a contiguous group of claims for the benefit of all, not including the location work.

7. That the following persons were employed to perform the work and improvements described herein: Ramon Valenzuela Jr.
Kathy Tanyan, Christine Valenzuela, Michael Valenzuela, Lanny Damouth

8. That the work and improvements performed were: Processing placer gravel by means of dredging, sluicing, panning. Road repair - filling cuts and various holes, trash cleanup - from hunters, and other campers.


9. Dated: 8-29-12 Signature: [Signature]

SUBSCRIBED AND SWORN TO before me, a Notary Public, this 29 day of Aug 20 12

By: Ramon Valenzuela Jr.

Notary Public [Signature]

My Commission Expires April 14, 2016



Bureau of Land Management
Arizona State Office
www.az.blm.gov

No. of Claims: 16 x \$10 = 160
Check No.: Cash Init. MCH
Receipt No.: 21644228
For BLM Use Only

United States Department of the Interior
Bureau of Land Management
LANDS/RECREATION & PLANNING
ONE N CENTRAL AVE
PHOENIX, AZ 85004 -2203
Phone: 602-417-9200

Receipt

No: 2644228

Transaction #: 2724974	
Date of Transaction: 08/29/2012	
CUSTOMER:	
	RAMON VALENZUELA 4718 W PARADISE LN GLENDALE, AZ 85306-2633 US

LINE #	QTY	DESCRIPTION	REMARKS	UNIT PRICE	TOTAL
1	1.00	LOCATABLE MINERALS / MINING CLAIMS- NOT NEW-UNADJUD, ONE AUTH NO. ONLY / MINING CLAIM MONEY RECEIVED CASES: AMC373583/\$60.00	POL 2012/6 WAV	- n/a -	60.00
TOTAL:					\$60.00

PAYMENT INFORMATION				
1	AMOUNT:	60.00	POSTMARKED:	N/A
	TYPE:	CASH	RECEIVED:	08/29/2012
	NAME:	VALENZUELA, RAMON 4718 W PARADISE LN GLENDALE AZ 85306-2633 US		

REMARKS

This receipt was generated by the automated BLM Collections and Billing System and is a paper representation of a portion of the official electronic record contained therein.

UNITED STATES DEPARTMENT OF THE INTERIOR
BUREAU OF LAND MANAGEMENTAMC 373583
AMC 395633

MAINTENANCE FEE WAIVER CERTIFICATION

FORM APPROVED
OMB NO. 1004-0114

SEE INSTRUCTIONS ON REVERSE

517

1. This small miner waiver is filed for the assessment year beginning at noon on September 1, 2011 and ending at noon on September 1, 2012.
2. The undersigned and all related parties owned ten or fewer mining claims, mill, or tunnel sites located and maintained on Federal lands in the United States of America on September 1, 2011.
3. The undersigned have performed the assessment work **required by law** for each mining claim listed **prior to filing this waiver** and understand that by filing this form; an affidavit of assessment work **must** be recorded by the December 30th following the filing of this waiver.
4. The undersigned understand that if the assessment work obligation has not yet come due under 30 U.S.C. 28 (for those claims in their first assessment year only); a notice of intent to hold reciting this condition **must** be recorded by the December 30th following the filing of this waiver.
5. The undersigned understand that mill and tunnel sites may also be listed upon this waiver and be waived from payment of the maintenance fee; and that a notice of intent to hold for these sites is required to be recorded by the December 30th immediately following the filing of this waiver.
6. The undersigned understand and acknowledge that pursuant to 43 U.S.C. 1212 and 18 U.S.C. 1001; the filing or recording of a false, fictitious, or fraudulent document with the Bureau of Land Management may result in a fine of up to \$250,000, a prison term not to exceed five years, or both.
7. The mining claims, mill or tunnel sites for which this waiver from payment of the maintenance fees is requested are:

CLAIM OR SITE NAME	BLM RECORDATION SERIAL NUMBER
1. Blind Faith	AMC# 373583
2. Shady Lady	AMC# 373584
3. Sher-Lo	AMC# 373585
4. Pressed Rat	AMC# 373586
5. NSB II	AMC# 395633
6. Rancho Deluxe	AMC# 395634
7.	
8.	
9.	
10.	

The owner(s) (claimants) of the above mining claims and sites are:

Ramon Valenzuela Jr.

(Owner's Name - Please Print)

Ramon Valenzuela Jr.
(Owner's Signature)4718 W Paradise Lane

(Street or P.O. Box)

Glendale

(City)

AZ

(State)

85306

(Zip Code)

Kathy A. Tonvan

(Owner's Name - Please Print)

Kathy A. Tonvan
(Owner's Signature)4718 W Paradise Lane

(Street or P.O. Box)

Glendale

(City)

AZ

(State)

85306

(Zip Code)

Christine M. Valenzuela

(Owner's Name - Please Print)

Christine M. Valenzuela
(Owner's Signature)5303 W Sheena Dr.

(Street or P.O. Box)

Glendale

(City)

AZ

(State)

85306

(Zip Code)

(Continued on page 2)

8/31/2011 TS
ENTERED INTO COMPUTERRECEIVED
BLM AZ STATE OFFICE
2011 AUG 29 PM 1:11
TUCSON, ARIZONA

Michael S. Valenzuela

(Owner's Name - Please Print)

13813 N 156th Lane

(Street or P.O. Box)

Lanny Damouth

(Owner's Name - Please Print)

4717 W Paradise Lane

(Street or P.O. Box)

(Owner's Name - Please Print)

(Street or P.O. Box)

(Owner's Name - Please Print)

(Street or P.O. Box)

(Owner's Signature)

Surprise

(City)

AZ

(State)

85379

(Zip Code)

Glendale

(City)

AZ

(State)

85306

(Zip Code)

(Owner's Signature)

(City)

(State)

(Zip Code)

(Owner's Signature)

(City)

(State)

(Zip Code)

INSTRUCTIONS

1. This certification is made under the provisions of § 1744 of Title 43 and § 28-28k of Title 30 of the United States Code; and the regulations thereunder (43 CFR Part 3830).
2. The claimant(s) **must** fill in the dates in paragraph 1 for the beginning and ending of the assessment year for which this waiver is sought.
3. The claimant(s) **must** fill in the date in paragraph 2 for the beginning of the assessment year for which this waiver is sought.
4. All claim and site names and Bureau of Land Management (BLM) serial numbers **must** be listed for the mining claims, mill sites, and tunnel sites for which the waiver is sought.
5. All owners of the mining claims, mill sites, and tunnel sites and their addresses **must** be given.
6. This waiver form **must** be signed by all the claimants or their designated agent, in original form. If an agent is designated, a notarized designation of agent, signed by all of the claimants with proper address given, **must** be submitted with this waiver.

7. This form **must** be filed no later than September 1st for the upcoming assessment year in the BLM State Office where the mining claims or sites are recorded, or the waiver cannot be granted by the BLM. (Example: to obtain a waiver for the assessment year 2000, which begins at noon on September 1, 1999, you **must** qualify for and file for a waiver no later than September 1, 1999, in the proper BLM State Office).
8. For all mining claims which require assessment work, you **must** record an affidavit of labor on or before the December 30th immediately following the filing of this waiver. For all other mining claims or sites waived, you must record a notice of intent to hold on or before the December 30th immediately following the filing of this waiver.
9. Mill and tunnel sites may also be listed upon this waiver and be waived from payment of the maintenance fee. A notice of intent to hold for these sites is required to be filed by the December 30th following the filing of this waiver.

NOTICE/BURDEN HOURS STATEMENT

The Privacy Act of 1974, *as amended*, and the regulation in 43 CFR 2.48(d) provide that you be furnished the following information in connection with the information required by this certification of waiver from rental fees.

AUTHORITY: 30 U.S.C. 28-28k; 43 U.S.C. 1201, 1457, 1740, and 1744; and 43 CFR 3830.

PRINCIPLE PURPOSE: This information is to be used to verify that the owner(s) (claimants) of a mining claim has complied with 30 U.S.C. 28f and is entitled to perform assessment work in lieu of paying the maintenance fee for the mining claims listed on this form.

ROUTINE USE: (1) Adjudication of the claimant(s) certification of waiver from paying the maintenance fee otherwise required by 30 U.S.C. 28f. (2) Disclosure may be made to appropriate Federal agencies when location is made within the agency's geographic area of responsibility. (3) Information from the record and/or the record will be transferred to the appropriate Federal, State, or local agency, or a member of the public in response to a specific request for pertinent information. (4) Information may also be provided to the Department of Justice or in a proceeding before a court or adjudicative body; or to Federal, State, local or foreign agencies when needed for enforcement of civil or criminal codes or applicable regulations concerning title rights upon the public land.

EFFECT OF NOT PROVIDING INFORMATION: Disclosure of this information is required by 30 U.S.C. 28f and 43 CFR Part 3830 for those qualified claimants wishing to take the small miner waiver allowed. Failure to supply the information required in this form to support the claimants certification of waiver from payment of the otherwise required maintenance fees will result in the waiver being disallowed and the mining claims subject to forfeiture by BLM under 30 U.S.C. 28i.

The Paperwork Reduction Act of 1995 requires us to inform you that:

This information is being collected to allow the BLM to determine if you qualify for a waiver from the payment of \$100 per mining claim or site maintenance fee established in 30 U.S.C. 28f and the implementing regulations at 43 CFR 3830. A response to this request is required in accordance with the statute to obtain your benefit.

BLM would like you to know that you do not have to respond to this, or any other, Federal agency-sponsored information collection unless it displays a currently valid OMB control number.

Public reporting burden for this form is estimated to average 20 minutes (.33 hours) per response, including time to review instructions, gathering and maintaining data, and completing and reviewing the form. Direct comments regarding this burden estimate, or any other aspect of this form, to the U.S. Department of the Interior, Bureau of Land Management, (1004-0114) Bureau Information Collection Clearance Officer (WO-630), Mail Stop 401 LS, 1849 C St., N.W., Washington, D.C. 20240.

FOR OFFICIAL USE ONLY

2011 AUG 29 P 1:15

RECEIVED
BLM AZ STATE OFFICE
PHOENIX, ARIZONA

When Recorded Return Document to:

Ramon Valenzuela Jr.
4718 W Paradise Lane
Glendale, AZ 85306
2011 - 2012

☐ Check here if this is a change of address.

Telephone: _____

E-mail address: _____

AFFIDAVIT OF PERFORMANCE OF ANNUAL WORK

1. State of Arizona, County of Yavapai ss:

2. I (Name) Ramon Valenzuela Jr

3. Reside at (Address) 4718 West Paradise Lane

City Glendale County Maricopa

State AZ Zip 85306 being duly sworn, depose and say that I am a citizen of the United States, more than eighteen years of age, and that all of the facts set forth in this affidavit, subject to the provisions and penalties of 18 U.S.C. 1001 pertaining to the filing of false, fictitious, or fraudulent statements with the United States, are true and correct according to the best of my knowledge, information and belief.

4. Owner's name and address (If not shown in Items 1-3 above). Kathy Tonyan 4718 W. Paradise Ln 85306 Christine Valenzuela 5303 W. Sheena 85306 - Michael Valenzuela 13813 N. 156th Ave 85379 - Lanny Danforth 4717 W. Paradise Lane 85301

5. That I am personally acquainted with the mining claim(s). The work and improvements were made by and at the expense of the owner(s) of said claim(s). Said contiguous group of claims, listed on this document, are situated in the

Bradshaw (optional) Mining District; Yavapai County, Arizona.

Line No.	AMC NUMBER	CLAIM/SITE NAME	COUNTY RECORDER DATA (If available)	TWP	RNG	SEC
1	373583	Blind Faith	B4432 P-627 NML 4054270	11N	1W	19
2	373584	Shady Lady	B4432 P-628 NML 4054271	11N	1W	20
3	373585	Sher-Lo	B4432 P-629 NML 4054272	11N	1W	19
4	373586	Pressed Rat	B4432 P-630 NML 4054273	11N	1W	19
5	395633	NSB II	B4638 P-516 NML 4281856	10N	2E	3,10,11
6	395634	Rancho Deluxe	B4638 P-515 NML 4281855	10N	2E	3,4

RECEIVED BLM STATE OFFICE	2011 AUG 29 P 1:15	PHOENIX, ARIZONA
------------------------------	--------------------	------------------

7						
8						
9						
10						

6. That between the dates starting at 12 o'clock noon on September 1, 20 10 and ending at 12 o'clock noon on September 1, 20 11 at least \$ 975.00 dollars worth of work and improvements were done and performed upon said claim(s) or upon one or more of a contiguous group of claims for the benefit of all, wholly or partly outside of a contiguous group of claims for the benefit of all, not including the location work.

7. That the following persons were employed to perform the work and improvements described herein: Ramon Valenzuela Jr
Kathy Tonyan, Christine Valenzuela, Michael Valenzuela, Lanny Damarth

8. That the work and improvements performed were: Processing placer gravel by means of dredging, sluicing, panning. Road repair - filling ruts and various holes, trash cleanup from hunters, and other campers.

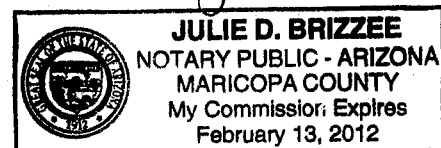
9. Dated: 8-29-11 Signature: [Signature]

SUBSCRIBED AND SWORN TO before me, a Notary Public, this 29 day of August 20 11

By: _____

Notary Public [Signature]

My Commission Expires Feb 13 2012



Bureau of Land Management
Arizona State Office
www.az.blm.gov

No. of Claims:	<u>6</u>	x \$10 =	<u>60</u>
Check No.:	<u>CASH</u>	Init.	<u>MLL</u>
Receipt No.:	<u>2418508</u>		
For BLM Use Only			

United States Department of the Interior

Bureau of Land Management
LANDS/RECREATION & PLANNING
ONE N CENTRAL AVE
PHOENIX, AZ 85004 -2203
Phone: 602-417-9200

Receipt

No:

2418508

Transaction #: 2493915	
Date of Transaction: 08/29/2011	
CUSTOMER:	
	RAMON VALENZUELA 4718 W PARADISE LN GLENDALE, AZ 85306-2633 US

LINE #	QTY	DESCRIPTION	REMARKS	UNIT PRICE	TOTAL
1	1.00	LOCATABLE MINERALS / MINING CLAIMS-NOT NEW-UNADJUD, ONE AUTH NO. ONLY / MINING CLAIM MONEY RECEIVED CASES: AMC373583/\$60.00	POL 2011/6 WAV	- n/a -	60.00
TOTAL:					\$60.00

PAYMENT INFORMATION			
1	AMOUNT:	60.00	POSTMARKED: N/A
	TYPE:	CASH	RECEIVED: 08/29/2011
	NAME:	VALENZUELA, RAMON 4718 W PARADISE LN GLENDALE AZ 85306-2633 US	

REMARKS

This receipt was generated by the automated BLM Collections and Billing System and is a paper representation of a portion of the official electronic record contained therein.

UNITED STATES DEPARTMENT OF THE INTERIOR
BUREAU OF LAND MANAGEMENT

MAINTENANCE FEE WAIVER CERTIFICATION

SEE INSTRUCTIONS ON REVERSE

248
6011

Amc 373583

Amc 395633

FORM APPROVED
OMB NO. 1004-0114
Expires: XXXXXXXXXX

1. This small miner waiver is filed for the assessment year beginning at noon on September 1, 2010 and ending at noon on September 1, 2011.
2. The undersigned and all related parties owned ten or fewer mining claims, mill, or tunnel sites located and maintained on Federal lands in the United States of America on September 1, 2010.
3. The undersigned have performed the assessment work **required by law** for each mining claim listed **prior to filing this waiver** and understand that by filing this form; an affidavit of assessment work **must** be recorded by the December 30th following the filing of this waiver.
4. The undersigned understand that if the assessment work obligation has not yet come due under 30 U.S.C. 28 (for those claims in their first assessment year only); a notice of intent to hold reciting this condition **must** be recorded by the December 30th following the filing of this waiver.
5. The undersigned understand that mill and tunnel sites may also be listed upon this waiver and be waived from payment of the maintenance fee; and that a notice of intent to hold for these sites is required to be recorded by the December 30th immediately following the filing of this waiver.
6. The undersigned understand and acknowledge that pursuant to 43 U.S.C. 1212 and 18 U.S.C. 1001; the filing or recording of a false, fictitious, or fraudulent document with the Bureau of Land Management may result in a fine of up to \$250,000, a prison term not to exceed five years, or both.
7. The mining claims, mill or tunnel sites for which this waiver from payment of the maintenance fees is requested are:

CLAIM OR SITE NAME	BLM RECORDATION SERIAL NUMBER
1. Blind Faith	AMC# 373583
2. Shady Lady	AMC# 373584
3. Sher-Lo	AMC# 373585
4. Pressed Rat	AMC# 373586
5. NSB II	AMC# 395633
6. Rancho Deluxe	AMC# 395634
7.	
8.	
9.	
10.	

The owner(s) (claimants) of the above mining claims and sites are:

Ramon Valenzuela Jr. ✓
(Owner's Name - Please Print)
4718 W Paradise Lane
(Street or P.O. Box)
Glendale AZ 85306
(City) (State) (Zip Code)

Kathy A. Tonvan ✓
(Owner's Name - Please Print)
4718 W Paradise Lane
(Street or P.O. Box)
Glendale AZ 85306
(City) (State) (Zip Code)

Christine M. Valenzuela ✓
(Owner's Name - Please Print)
5303 W Sheena Dr.
(Street or P.O. Box)
Glendale AZ 85306
(City) (State) (Zip Code)

(Continued on page 2)

Ramon Valenzuela Jr.
(Owner's Signature)
RECEIVED
BLM AZ STATE OFFICE
2010 AUG 13 P: 53
PHOENIX, ARIZONA

Kathy A. Tonvan
(Owner's Signature)

Christine M. Valenzuela
(Owner's Signature)

RS 9/9/10

Michael S. Valenzuela

(Owner's Name - Please Print)

13813 N 156th Lane

(Street or P.O. Box)

Lanny Damouth

(Owner's Name - Please Print)

4717 W Paradise Lane

(Street or P.O. Box)

(Owner's Name - Please Print)

(Street or P.O. Box)

(Owner's Name - Please Print)

(Street or P.O. Box)

Surprise

(City)

AZ

(State)

85379

(Zip Code)

Glendale

(City)

AZ

(State)

85306

(Zip Code)

(Owner's Signature)

(City)

(State)

(Zip Code)

(Owner's Signature)

(City)

(State)

(Zip Code)

INSTRUCTIONS

1. This certification is made under the provisions of § 1744 of Title 43 and § 28-28k of Title 30 of the United States Code; and the regulations thereunder (43 CFR Part 3830).
2. The claimant(s) must fill in the dates in paragraph 1 for the beginning and ending of the assessment year for which this waiver is sought.
3. The claimant(s) must fill in the date in paragraph 2 for the beginning of the assessment year for which this waiver is sought.
4. All claim and site names and Bureau of Land Management (BLM) serial numbers must be listed for the mining claims, mill sites, and tunnel sites for which the waiver is sought.
5. All owners of the mining claims, mill sites, and tunnel sites and their addresses must be given.
6. This waiver form must be signed by all the claimants or their designated agent, in original form. If an agent is designated, a notarized designation of agent, signed by all of the claimants with proper address given, must be submitted with this waiver.

7. This form must be filed no later than September 1st for the upcoming assessment year in the BLM State Office where the mining claims or sites are recorded, or the waiver cannot be granted by the BLM. (Example: to obtain a waiver for the assessment year 2000, which begins at noon on September 1, 1999, you must qualify for and file for a waiver no later than September 1, 1999, in the proper BLM State Office).
8. For all mining claims which require assessment work, you must record an affidavit of labor on or before the December 30th immediately following the filing of this waiver. For all other mining claims or sites waived, you must record a notice of intent to hold on or before the December 30th immediately following the filing of this waiver.
9. Mill and tunnel sites may also be listed upon this waiver and be waived from payment of the maintenance fee. A notice of intent to hold for these sites is required to be filed by the December 30th following the filing of this waiver.

NOTICE/BURDEN HOURS STATEMENT

The Privacy Act of 1974, as amended, and the regulation in 43 CFR 2.48(d) provide that you be furnished the following information in connection with the information required by this certification of waiver from rental fees.

AUTHORITY: 30 U.S.C. 28-28k; 43 U.S.C. 1201, 1457, 1740, and 1744; and 43 CFR 3830.

PRINCIPLE PURPOSE: This information is to be used to verify that the owner(s) (claimants) of a mining claim has complied with 30 U.S.C. 28f and is entitled to perform assessment work in lieu of paying the maintenance fee for the mining claims listed on this form.

ROUTINE USE: (1) Adjudication of the claimant(s) certification of waiver from paying the maintenance fee otherwise required by 30 U.S.C. 28f. (2) Disclosure may be made to appropriate Federal agencies when location is made within the agency's geographic area of responsibility. (3) Information from the record and/or the record will be transferred to the appropriate Federal, State, or local agency, or a member of the public in response to a specific request for pertinent information. (4) Information may also be provided to the Department of Justice or in a proceeding before a court or adjudicative body; or to Federal, State, local or foreign agencies when needed for enforcement of civil or criminal codes or applicable regulations concerning title rights upon the public land.

EFFECT OF NOT PROVIDING INFORMATION: Disclosure of this information is required by 30 U.S.C. 28f and 43 CFR Part 3830 for those qualified claimants wishing to take the small miner waiver allowed. Failure to supply the information required in this form to support the claimants certification of waiver from payment of the otherwise required maintenance fees will result in the waiver being disallowed and the mining claims subject to forfeiture by BLM under 30 U.S.C. 28i.

The Paperwork Reduction Act of 1995 requires us to inform you that:

This information is being collected to allow the BLM to determine if you qualify for a waiver from the payment of \$100 per mining claim or site maintenance fee established in 30 U.S.C. 28f and the implementing regulations at 43 CFR 3830. A response to this request is required in accordance with the statute to obtain your benefit.

BLM would like you to know that you do not have to respond to this, or any other, Federal agency-sponsored information collection unless it displays a currently valid OMB control number.

Public reporting burden for this form is estimated to average 20 minutes (.33 hours) per response, including time to review instructions, gathering and maintaining data, and completing and reviewing the form. Direct comments regarding this burden estimate, or any other aspect of this form, to the U.S. Department of the Interior, Bureau of Land Management, (1004-0114) Bureau Information Collection Clearance Officer (WO-630), Mail Stop 401 LS, 1849 C St., N.W., Washington, D.C. 20240.

PHOENIX, ARIZONA
FOR OFFICIAL USE ONLY
2010 AUG 13 P 2:53
RECEIVED
BLMAZ STATE OFFICE

When Recorded Return Document to:

Ramon Valenzuela Jr.
4718 W Paradise Lane
Glendale, AZ 85306
2010-2011

☐ Check here is this is a change of address.

Telephone: _____

E-mail address: _____

AFFIDAVIT OF PERFORMANCE OF ANNUAL WORK

1. State of Arizona, County of Yavapai ss:

2. I (Name) Ramon Valenzuela Jr.

3. Reside at (Address) 4718 W. Paradise Lane

City Glendale County Maricopa

State AZ Zip 85306 being duly sworn, depose and say that I am a citizen of the United States, more than eighteen years of age, and that all of the facts set forth in this affidavit, subject to the provisions and penalties of 18 U.S.C. 1001 pertaining to the filing of false, fictitious, or fraudulent statements with the United States, are true and correct according to the best of my knowledge, information and belief.

4. Owner's name and address (If not shown in Items 1-3 above). Kathy Tongan 4718 W. Paradise Lane 85306 Christine Valenzuela 5303 W. Grand Dr. 85306 Michael Valenzuela 13813 N 156th Lane 85379 Lanny Demouth 4717 W. Paradise Lane 85306

5. That I am personally acquainted with the mining claim(s). The work and improvements were made by and at the expense of the owner(s) of said claim(s). Said contiguous group of claims, listed on this document, are situated in the

Bradshaw (optional) Mining District; Yavapai County, Arizona.

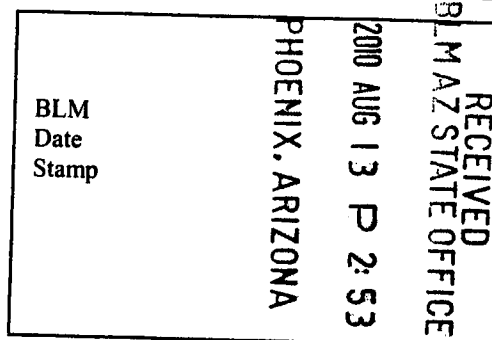
Line No.	AMC NUMBER	CLAIM/SITE NAME	COUNTY RECORDER DATA (If available)	TWP	RNG	SEC
1	373583	Blind Faith	B4432 P-627 NML 4054270	11N	1W	19
2	373584	Shady Lady	B4432 P-628 NML 4054271	11N	1W	20
3	373585	Sher-Lo	B4432 P-629 NML 4054272	11N	1W	19
4	373586	Pressed Rat	B4432 P-630 NML 4054273	11N	1W	19
5	395633	NSB II	B4638 P-516 NML 4281856	10N	2E	3,10,11
6	395634	Rancho Deluxe	B4638 P-515 NML 4281855	10N	2E	3,4

Form: MCF108

Revised Jan. 2006

Page 1 of 2

RE 9/9/10



RECEIVED
BLM AZ STATE OFFICE
2010 AUG 13 P 2:53
PHOENIX, ARIZONA

BLM
Date
Stamp

7						
8						
9						
10						

6. That between the dates starting at 12 o'clock noon on September 1, 20 09 and ending at 12 o'clock noon on September 1, 20 10 at least \$ 975⁰⁰ dollars worth of work and improvements were done and performed upon said claim(s) or upon one or more of a contiguous group of claims for the benefit of all, wholly or partly outside of a contiguous group of claims for the benefit of all, not including the location work.

7. That the following persons were employed to perform the work and improvements described herein: Ramon Valenzuela Jr.
Lathy Tonpan, Christine Valenzuela, Michael Valenzuela, Larry Darnouth

8. That the work and improvements performed were: Processing placer gravel by means of dredging, sluicing, panning. Road repair - filling in cuts and various holes, trash cleanup from hunters and other campers.

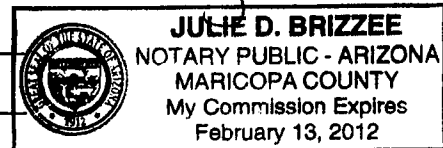
9. Dated: 8-13-10 Signature: [Signature]

SUBSCRIBED AND SWORN TO before me, a Notary Public, this 13 day of August 20 10

By: Ramon Valenzuela Jr

Notary Public [Signature]

My Commission Expires Feb 13, 2012



Bureau of Land Management
Arizona State Office
www.az.blm.gov

No. of Claims: 6 x \$10 = \$60.00
Check No.: C.C. Init. A.H.
Receipt No.: 2190816
For BLM Use Only

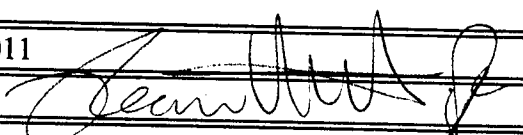
United States Department of the Interior
Bureau of Land Management
LANDS/RECREATION & PLANNING
ONE N CENTRAL AVE
PHOENIX, AZ 85004 -2203
Phone:

Receipt

No: 2190816

Transaction #: 2260554	
Date of Transaction: 08/13/2010	
CUSTOMER:	RAMON VALENZUELA 4718 W PARADISE LN GLENDALE, AZ 85306-2633 US

LINE #	QTY	DESCRIPTION	REMARKS	UNIT PRICE	TOTAL
1	1.00	LOCATABLE MINERALS / MINING CLAIMS-NOT NEW-UNADJUD, ONE AUTH NO. ONLY / MINING CLAIM MONEY RECEIVED CASES: AMC373583/\$60.00	POL (6) 2010 / MAINT WAIVER (6) 2011	- n/a -	60.00
TOTAL:					\$60.00

PAYMENT INFORMATION				
NOTE: Items will appear on credit card statement as "Bureau of Land Mgmt CO".				
1	AMOUNT:	60.00	POSTMARKED:	N/A
	TYPE:	CREDIT CARD	RECEIVED:	08/13/2010
	NAME:	VALENZUELA, RAMON 4718 W PARADISE LN GLENDALE AZ 85306-2633 US		
	CARD NO:	XXXXXXXXXXXX9564	AUTH CODE:	05964B
	NAME ON CARD:	RAMON VALENZUELA		
	EXPIRES:	01/2011		
	SIGNATURE:			

REMARKS

This receipt was generated by the automated BLM Collections and Billing System and is a paper representation of a portion of the official electronic record contained therein.

UNITED STATES
DEPARTMENT OF THE INTERIOR
BUREAU OF LAND MANAGEMENT

MAINTENANCE FEE WAIVER CERTIFICATION

SEE INSTRUCTIONS ON PAGE 2

665
FORM APPROVED
OMB NO. 1004-0114

Expires: February 28, 2010

AMC 373583
AMC 395633

1. This small miner waiver is filed for the assessment year beginning at noon on September 1, 2009 and ending at noon on September 1, 2010.
2. The undersigned and all related parties owned ten or fewer mining claims, mill, or tunnel sites located and maintained on Federal lands in the United States of America on September 1, 2009.
3. The undersigned have performed the assessment work required by law for each mining claim listed prior to filing this waiver and understand that by filing this form; an affidavit of assessment work must be recorded by the December 30th following the filing of this waiver.
4. The undersigned understand that if the assessment work obligation has not yet come due under 30 U.S.C. 28 (for those claims in their first assessment year only); a notice of intent to hold reciting this condition must be recorded by the December 30th following the filing of this waiver.
5. The undersigned understand that mill and tunnel sites may also be listed upon this waiver and be waived from payment of the maintenance fee; and that a notice of intent to hold for these sites is required to be recorded by the December 30th immediately following the filing of this waiver.
6. The undersigned understand and acknowledge that pursuant to 43 U.S.C. 1212 and 18 U.S.C. 1001; the filing or recording of a false, fictitious, or fraudulent document with the Bureau of Land Management may result in a fine of up to \$250,000, a prison term not to exceed five years, or both.
7. The mining claims, mill or tunnel sites for which this waiver from payment of the maintenance fees is requested are:

CLAIM OR SITE NAME	BLM RECORDATION SERIAL NUMBER
1. Blind Faith	AMC# 373583
2. Shady Lady	AMC# 373584
3. Sher-Lo	AMC# 373585
4. Pressed Rat	AMC# 373586
5. NSB II	AMC# 395633
6. Rancho Deluxe	AMC# 395634
7.	
8.	
9.	
10.	

The owner(s) (claimants) of the above mining claims and sites are:

Ramon Valenzuela Jr.

(Owner's Name - Please Print)

4718 W Paradise Lane

(Street or P.O. Box)

Glendale

AZ

85306

(City)

(State)

(Zip Code)

Kathy A. Tonyan

(Owner's Name - Please Print)

4718 W Paradise Lane

(Street or P.O. Box)

Glendale

AZ

85306

(City)

(State)

(Zip Code)

Christine M. Valenzuela

(Owner's Name - Please Print)

5303 W Sheena Dr.

(Street or P.O. Box)

Glendale

AZ


85306


(City)

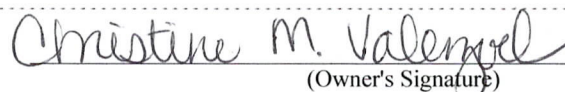
(State)

(Zip Code)

(Continued on page 2)


(Owner's Signature)


(Owner's Signature)


(Owner's Signature)

RE 9/23/09 6/50
ENTERED IN COMPUTER

Michael S. Valenzuela

(Owner's Name - Please Print)

13813 N 156th Lane

(Street or P.O. Box)

Surprise

(City)

AZ

(State)

85379

(Zip Code)

(Owner's Signature)

Lanny Damouth

(Owner's Name - Please Print)

4717 W Paradise Lane

(Street or P.O. Box)

Glendale

(City)

AZ

(State)

85306

(Zip Code)

(Owner's Signature)

(Owner's Name - Please Print)

(Owner's Signature)

(Street or P.O. Box)

(City)

(State)

(Zip Code)

(Owner's Name - Please Print)

(Owner's Signature)

(Street or P.O. Box)

(City)

(State)

(Zip Code)

Title 18 U.S.C. Section 1001 and Title 43 U.S.C. Section 1212 makes it a crime for any person knowingly and willfully to make to any department or agency of the United States any false, fictitious or fraudulent statements or representations as to any matter within its jurisdiction.

INSTRUCTIONS

1. This certification is made under the provisions of §1744 of Title 43 and § 28-28k of Title 30 of the United States Code; and the regulations thereunder (43 CFR Part 3830).
2. The claimant(s) must fill in the dates in paragraph 1 for the beginning and ending of the assessment year for which this waiver is sought.
3. The claimant(s) must fill in the date in paragraph 2 for the beginning of the assessment year for which this waiver is sought.
4. All claim and site names and Bureau of Land Management (BLM) serial numbers must be listed for the mining claims, mill sites, and tunnel sites for which the waiver is sought.
5. All owners of the mining claims, mill sites, and tunnel sites and their addresses must be given.
6. This waiver form must be signed by all the claimants or their designated agent, in original form. If an agent is designated, a notarized designation of agent, signed by all of the claimants with proper address given, must be submitted with this waiver.
7. This form must be filed no later than September 1st for the upcoming assessment year in the BLM State Office where the mining claims or sites are recorded, or the waiver cannot be granted by the BLM. (Example: to obtain a waiver for the assessment year 2000, which begins at noon on September 1, 1999, you must qualify for and file for a waiver no later than September 1, 1999, in the proper BLM State Office).
8. For all mining claims which require assessment work, you must record an affidavit of labor on or before the December 30th immediately following the filing of this waiver. For all other mining claims or sites waived, you must record a notice of intent to hold on or before the December 30th immediately following the filing of this waiver.
9. Mill and tunnel sites may also be listed upon this waiver and be waived from payment of the maintenance fee. A notice of intent to hold for these sites is required to be filed by the December 30th following the filing of this waiver.

PHOENIX, ARIZONA

RECEIVED
BLM AZ STATE OFFICE
SEP 20 2:17 PM
FOR OFFICIAL USE ONLY

When Recorded Return Document to:

Ramon Valenzuela Jr.
4718 West Paradise Lane
Glendale, AZ 85306
2009-2010

☐ Check here if this is a change of address.

Telephone: 602 770-3387

E-mail address: AZGuy602@Hotmail.com

AMC 375583
AMC 395633

AFFIDAVIT OF PERFORMANCE OF ANNUAL WORK

1. State of Arizona, County of Yavapai SS:

2. I (Name) Ramon Valenzuela Jr.

3. Reside at (Address) 4718 West Paradise Lane

City Glendale County Maricopa

State AZ Zip 85306 being duly sworn, depose and say that I am a citizen of the United States, more than eighteen years of age, and that all of the facts set forth in this affidavit, subject to the provisions and penalties of 18 U.S.C. 1001 pertaining to the filing of false, fictitious, or fraudulent statements with the United States, are true and correct according to the best of my knowledge, information and belief.

4. Owner's name and address (If not shown in Items 1-3 above). Kathy Tonyan 4718 W Paradise Lane 85306 Christine - Valenzuela 5303 W Sheena Dr. 85306 Michael Valenzuela 13813 N 156th LA. 85319 Lanny Damouth 4717 W Paradise 85306

5. That I am personally acquainted with the mining claim(s). The work and improvements were made by and at the expense of the owner(s) of said claim(s). Said contiguous group of claims, listed on this document, are situated in the

Bradshaw (optional) Mining District; Yavapai County, Arizona.

Line No.	AMC NUMBER	CLAIM/SITE NAME	COUNTY RECORDER DATA (If available)	TWP	RNG	SEC
1	373583	Blind Faith	B4432 P-627 NML 4054270	11N	1W	19
2	373584	Shady Lady	B4432 P-628 NML 4054271	11N	1W	20
3	373585	Sher-Lo	B4432 P-629 NML 4054272	11N	1W	19
4	373586	Pressed Rat	B4432 P-630 NML 4054273	11N	1W	19
5	395633	NSB II	B4638 P-516 NML 4281856	10N	2E	3,10,11
6	395634	Rancho Deluxe	B4638 NML 4281855	10N	2E	3,4

Form: MCF108


Revised Jan. 2006

Page 1 of 2

ENTERED IN COMPUTER

RE 9/23/09

AFFIDAVIT OF PERFORMANCE OF ANNUAL WORK – page 2



7						
8						
9						
10						

6. That between the dates starting at 12 o'clock noon on September 1, 20 08 and ending at 12 o'clock noon on September 1, 20 09 at least \$ 975⁰⁰ dollars worth of work and improvements were done and performed upon said claim(s) or upon one or more of a contiguous group of claims for the benefit of all, wholly or partly outside of a contiguous group of claims for the benefit of all, not including the location work.

7. That the following persons were employed to perform the work and improvements described herein: Ramon Valenzuela Jr.

Kathy Tonyan, Christine Valenzuela, Michael Valenzuela, Lanny Demouth, Ramon Valenzuela Sr.

8. That the work and improvements performed were: Processing placer gravel by means of dredging, sluicing, panning, Road repair - filling in ruts and various holes.

9. Dated: 8-20-2009 Signature: Lanny J. Demouth

SUBSCRIBED AND SWORN TO before me, a Notary Public, this 20th day of August 20 09

By: Lanny J. Demouth

Notary Public Monica Wade

My Commission Expires 24 Oct 2010



Bureau of Land Management
Arizona State Office
www.az.blm.gov

No. of Claims:	<u>6</u>	x \$10 =	<u>6000</u>
Check No.:	<u>CASH</u>	Init.	<u>SC</u>
Receipt No.:	<u>1983272</u>		
For BLM Use Only			

Form: MCF108
Revised Jan. 2006
Page 2 of 2

United States Department of the Interior**Bureau of Land Management**

BUSINESS & SUPPORT SVCS DIV

ONE N CENTRAL AVE SUITE 800

PHOENIX, AZ 85004 -4427

Phone: (602) 417-9200

Receipt

No:

1983272

Transaction #: 2047358**Date of Transaction:** 08/20/2009

CUSTOMER:	RAMON VALENZUELA 4718 W PARADISE LN GLENDALE, AZ 85306-2633 US
------------------	--

LINE #	QTY	DESCRIPTION	REMARKS	UNIT PRICE	TOTAL
1	1.00	LOCATABLE MINERALS / MINING CLAIMS-NOT NEW-UNADJUD, ONE AUTH NO. ONLY / MINING CLAIM MONEY RECEIVED CASES: AMC373583/\$60.00	WAIVER & POL (6)	- n/a -	60.00
TOTAL:					\$60.00

PAYMENT INFORMATION

1	AMOUNT:	60.00	POSTMARKED:	N/A
	TYPE:	CASH	RECEIVED:	08/20/2009
	NAME:	VALENZUELA, RAMON 4718 W PARADISE LN GLENDALE AZ 85306-2633 US		

REMARKS

This receipt was generated by the automated BLM Collections and Billing System and is a paper representation of a portion of the official electronic record contained therein.

UNITED STATES
DEPARTMENT OF THE INTERIOR
BUREAU OF LAND MANAGEMENT

MAINTENANCE FEE WAIVER CERTIFICATION

FORM APPROVED
OMB NO. 1004-0114
Expires: February 28, 2010

SEE INSTRUCTIONS ON PAGE 2


AMC 373583 (335)

1. This small miner waiver is filed for the assessment year beginning at noon on September 1, 2008 and ending at noon on September 1, 2009.
2. The undersigned and all related parties owned ten or fewer mining claims, mill, or tunnel sites located and maintained on Federal lands in the United States of America on September 1, 2008.
3. The undersigned have performed the assessment work required by law for each mining claim listed prior to filing this waiver and understand that by filing this form; an affidavit of assessment work must be recorded by the December 30th following the filing of this waiver.
4. The undersigned understand that if the assessment work obligation has not yet come due under 30 U.S.C. 28 (for those claims in their first assessment year only); a notice of intent to hold reciting this condition must be recorded by the December 30th following the filing of this waiver.
5. The undersigned understand that mill and tunnel sites may also be listed upon this waiver and be waived from payment of the maintenance fee; and that a notice of intent to hold for these sites is required to be recorded by the December 30th immediately following the filing of this waiver.
6. The undersigned understand and acknowledge that pursuant to 43 U.S.C. 1212 and 18 U.S.C. 1001; the filing or recording of a false, fictitious, or fraudulent document with the Bureau of Land Management may result in a fine of up to \$250,000, a prison term not to exceed five years, or both.
7. The mining claims, mill or tunnel sites for which this waiver from payment of the maintenance fees is requested are:

CLAIM OR SITE NAME	BLM RECORDATION SERIAL NUMBER
1. Blind Faith	AMC# 373583
2. Shady Lady	AMC# 373584
3. Sher-Lo	AMC# 373585
4. Pressed Rat	AMC# 373586
5.	
6.	
7.	
8.	
9.	
10.	

The owner(s) (claimants) of the above mining claims and sites are:


Ramon Valenzuela Jr. ✓
(Owner's Name - Please Print)
4718 W Paradise Lane
(Street or P.O. Box)
Glendale AZ 85306
(City) (State) (Zip Code)


(Owner's Signature)

Kathy A Tonyan ✓
(Owner's Name - Please Print)
4718 W Paradise Lane
(Street or P.O. Box)
Glendale AZ 85306
(City) (State) (Zip Code)


(Owner's Signature)

Christine M Valenzuela ✓
(Owner's Name - Please Print)
5303 W Sheena Dr.
(Street or P.O. Box)
Glendale AZ 85306
(City) (State) (Zip Code)


(Owner's Signature)

(Continued on page 2)

RECEIVED
BLM AZ STATE OFFICE
2008 AUG 29 A 11:36
PHOENIX ARIZONA

RE 9/18/08

ENTERED IN COMPUTER

Michael S Valenzuela

(Owner's Name - Please Print)

13813 N 156th Lane

(Street or P.O. Box)

[Signature]

(Owner's Signature)

Surprise

(City)

AZ

(State)

85379

(Zip Code)

(Owner's Name - Please Print)

(Street or P.O. Box)

(Owner's Signature)

(City)

(State)

(Zip Code)

(Owner's Name - Please Print)

(Street or P.O. Box)

(Owner's Signature)

(City)

(State)

(Zip Code)

(Owner's Name - Please Print)

(Street or P.O. Box)

(Owner's Signature)

(City)

(State)

(Zip Code)

Title 18 U.S.C. Section 1001 and Title 43 U.S.C. Section 1212 makes it a crime for any person knowingly and willfully to make to any department or agency of the United States any false, fictitious or fraudulent statements or representations as to any matter within its jurisdiction.

INSTRUCTIONS

1. This certification is made under the provisions of §1744 of Title 43 and § 28-28k of Title 30 of the United States Code; and the regulations thereunder (43 CFR Part 3830).
2. The claimant(s) must fill in the dates in paragraph 1 for the beginning and ending of the assessment year for which this waiver is sought.
3. The claimant(s) must fill in the date in paragraph 2 for the beginning of the assessment year for which this waiver is sought.
4. All claim and site names and Bureau of Land Management (BLM) serial numbers must be listed for the mining claims, mill sites, and tunnel sites for which the waiver is sought.
5. All owners of the mining claims, mill sites, and tunnel sites and their addresses must be given.
6. This waiver form must be signed by all the claimants or their designated agent, in original form. If an agent is designated, a notarized designation of agent, signed by all of the claimants with proper address given, must be submitted with this waiver.
7. This form must be filed no later than September 1st for the upcoming assessment year in the BLM State Office where the mining claims or sites are recorded, or the waiver cannot be granted by the BLM. (Example: to obtain a waiver for the assessment year 2000, which begins at noon on September 1, 1999, you must qualify for and file for a waiver no later than September 1, 1999, in the proper BLM State Office).
8. For all mining claims which require assessment work, you must record an affidavit of labor on or before the December 30th immediately following the filing of this waiver. For all other mining claims or sites waived, you must record a notice of intent to hold on or before the December 30th immediately following the filing of this waiver.
9. Mill and tunnel sites may also be listed upon this waiver and be waived from payment of the maintenance fee. A notice of intent to hold for these sites is required to be filed by the December 30th following the filing of this waiver.

PHOENIX, ARIZONA
5000 VINE ST
RECEIVED
BLM AZ STATE OFFICE

PHOENIX, ARIZONA

RECEIVED
BLM AZ STATE OFFICE
2008 AUG 22 A 11:36
FOR OFFICIAL USE ONLY

When Recorded Return Document to:

Ramon Valenzuela Jr.
4718 W Paradise Lane
Glendale, AZ 85306
2008-2009

☐ Check here if this is a change of address.

Telephone: 602-770-3387

E-mail address: Azguy602@hotmail.com

AFFIDAVIT OF PERFORMANCE OF ANNUAL WORK

1. State of Arizona, County of Yavapai ss:

2. I (Name) Ramon Valenzuela Jr.

3. Reside at (Address) 4718 W Paradise Lane

City Glendale County Maricopa


State AZ Zip 85306 being duly sworn, depose and say that I am a citizen of the United States, more than eighteen years of age, and that all of the facts set forth in this affidavit, subject to the provisions and penalties of 18 U.S.C. 1001 pertaining to the filing of false, fictitious, or fraudulent statements with the United States, are true and correct according to the best of my knowledge, information and belief.

4. Owner's name and address (If not shown in Items 1-3 above). Kathy A Tonyan 4718 W Paradise Lane - 85306
Christine M Valenzuela 5303 W Sharna - 85306 Michael S Valenzuela 13813 N 156th Lane - 85379

5. That I am personally acquainted with the mining claim(s). The work and improvements were made by and at the expense of the owner(s) of said claim(s). Said contiguous group of claims, listed on this document, are situated in the

Bradshaw (optional) Mining District; Yavapai County, Arizona.

Line No.	AMC NUMBER	CLAIM/SITE NAME	COUNTY RECORDER DATA (If available)	TWP	RNG	SEC
1	373583	Blind Faith	B 4432 P-627 NML 4054270	11N	1W	19
2	373584	Shady Lady	B 4432 P-628 NML 4054271	11N	1W	20
3	373585	Sher-Lo	B 4432 P-629 NML 4054272	11N	1W	19
4	373586	Pressed - Rat	B 4432 P-630 NML 4054273	11N	1W	19
5						
6						



RECEIVED BLM AZ STATE OFFICE	2008 AUG 22 A 11:35 PHOENIX, ARIZONA	BLM Date Stamp
---------------------------------	---	----------------------

7						
8						
9						
10						

6. That between the dates starting at 12 o'clock noon on September 1, 20 07 and ending at 12 o'clock noon on September 1, 20 08 at least \$ 975.00⁰⁰ dollars worth of work and improvements were done and performed upon said claim(s) or upon one or more of a contiguous group of claims for the benefit of all, wholly or partly outside of a contiguous group of claims for the benefit of all, not including the location work.

7. That the following persons were employed to perform the work and improvements described herein: Ramon Valenzuela Jr., Kathy Tanyan, Christine Valenzuela, Michael Valenzuela, Ramon Valenzuela Sr.

8. That the work and improvements performed were: Processing Placer Gravel, by means of dredging, sluicing, panning. Road repair - filling in ruts and various holes.

9. Dated: 8-14-08 Signature: [Signature]

SUBSCRIBED AND SWORN TO before me, a Notary Public, this 14th day of Aug 20 08

By: Ramon Valenzuela

Notary Public [Signature]

My Commission Expires 2/15/09



MIRANDA MONROY
Notary Public - Arizona
Maricopa County
Expires 02/15/09

Bureau of Land Management
Arizona State Office
www.az.blm.gov

No. of Claims:	<u>4</u>	x \$10 =	<u>40</u>
Check No.:	<u>CC</u>	Init.	<u>HMC</u>
Receipt No.:	<u>1768465</u>		
For BLM Use Only			

United States Department of the Interior
Bureau of Land Management
BUSINESS & SUPPORT SVCS DIV
ONE N CENTRAL AVE SUITE 800
PHOENIX, AZ 85004 -4427
Phone: (602) 417-9200

Receipt

No:

1768465

Transaction #: 1826117

Date of Transaction: 08/22/2008

CUSTOMER: RAMON VALENZUELA
4718 W PARADISE LN
GLENDALE, AZ 85306

LINE #	QTY	DESCRIPTION	REMARKS	UNIT PRICE	TOTAL
1	1.00	LOCATABLE MINERALS / MINING CLAIMS-NOT NEW-UNADJUD, ONE AUTH NO. ONLY / MINING CLAIM MONEY RECEIVED (455) CASES: AMC373583/\$40.00	POL 2008/4 WAV	- n/a -	40.00
TOTAL:					\$40.00

PAYMENT INFORMATION

NOTE: Items will appear on credit card statement as "Bureau of Land Mgmt CO".

1	AMOUNT:	\$40.00	POSTMARKED:	N/A
	TYPE:	CREDIT CARD	RECEIVED:	08/22/2008
	NAME:	VALENZUELA, RAMON 4718 W PARADISE LN GLENDALE AZ 85306		
	CARD NO:	XXXXXXXXXXXX1694	AUTH CODE:	89115B
	NAME ON CARD:	RAMON VALENZUELA		
	EXPIRES:	06/30/2010		
	SIGNATURE:			

REMARKS

This receipt was generated by the automated BLM Collections and Billing System and is a paper representation of a portion of the official electronic record contained therein.

When Recorded Return Document to:

Ramon Valenzuela Jr.
4718 W Paradise Lane
Glendale, AZ 85306-2633

☐ Check here if this is a change of address.

Telephone: 602 770-3387

E-mail address: Azguny602@Hotmail.com

AMC 373583

AFFIDAVIT OF PERFORMANCE OF ANNUAL WORK

1. State of Arizona, County of _____ ss:

2. I (Name) Ramon Valenzuela Jr.

3. Reside at (Address) 4718 W Paradise Lane

City Glendale County Maricopa

State AZ Zip 85306 being duly sworn, depose and say that I am a citizen of the United States, more than eighteen years of age, and that all of the facts set forth in this affidavit, subject to the provisions and penalties of 18 U.S.C. 1001 pertaining to the filing of false, fictitious, or fraudulent statements with the United States, are true and correct according to the best of my knowledge, information and belief.

4. Owner's name and address (If not shown in Items 1-3 above). Kathy A Tonyan 4718 W Paradise Lane - 85306

Christine M Valenzuela 5303 W Sheena Dr. - 85306 Michael S Valenzuela 13813 N 156th Lane - 85379

5. That I am personally acquainted with the mining claim(s). The work and improvements were made by and at the expense of the owner(s) of said claim(s). Said contiguous group of claims, listed on this document, are situated in the

Bradshaw (optional) Mining District; Yavapai County, Arizona.

Line No.	AMC NUMBER	CLAIM/SITE NAME	COUNTY RECORDER DATA (If available)	TWP	RNG	SEC
1	373583	Blind Faith	B 4432 P-627 NML 4054270	11N	1W	19
2	373584	Shady Lady	B 4432 P-628 NML 4054271	11N	1W	20
3	373585	Sher-Lo	B 4432 P-629 NML 4054272	11N	1W	19
4	373586	Pressed Rat	B 4432 P-630 NML 4054273	11N	1W	19
5						
6						

Form: MCF108

Revised Jan. 2006

Page 1 of 2

R2 9/24/07

AFFIDAVIT OF PERFORMANCE OF ANNUAL WORK – page 2

RECEIVED
BLM AZ STATE OFFICE
2007 AUG 29 A 9:30
PHOENIX, ARIZONA
BLM
Date
Stamp

7						
8						
9						
10						

6. That between the dates starting at 12 o'clock noon on September 1, 20 06 and ending at 12 o'clock noon on September 1, 20 07 at least \$ 950⁰⁰ dollars worth of work and improvements were done and performed upon said claim(s) or upon one or more of a contiguous group of claims for the benefit of all, wholly or partly outside of a contiguous group of claims for the benefit of all, not including the location work.

7. That the following persons were employed to perform the work and improvements described herein: Ramon Valenzuela/Kathy Tanyon/Christine Valenzuela/Michael Valenzuela/Ramon Valenzuela Sr./Lanny Dammouth.

8. That the work and improvements performed were: Processing Placer Gravel, by means of dredging/slucing/panning. Dirt Road Repair, by filling cuts, and other various holes.


9. Dated: 8-29-07 Signature: [Signature]

SUBSCRIBED AND SWORN TO before me, a Notary Public, this 29 day of Aug 20 07

By: Ramon Valenzuela Jr

Notary Public Nancy Najera

My Commission Expires Oct 30, 2010



**Bureau of Land Management
Arizona State Office
www.az.blm.gov**

No. of Claims: 4 x \$10 = 40 -
Check No.: CC Init. YMC
Receipt No.: 1556086
For BLM Use Only

Form: MCF108
Revised Jan. 2006
Page 2 of 2

United States Department of the Interior
Bureau of Land Management
 BUSINESS & SUPPORT SVCS DIV
 ONE N CENTRAL AVE SUITE 800
 PHOENIX, AZ 85004 -4427
 Phone: (602) 417-9200

Receipt

No: 1556086

Transaction #: 1607693	
Date of Transaction: 08/29/2007	
CUSTOMER:	RAMON VALENZUELA 4718 PARADISE LN GLENDALE, AZ 85306

LINE #	QTY	DESCRIPTION	REMARKS	UNIT PRICE	TOTAL
1	1.00	LOCATABLE MINERALS / MINING CLAIMS- NOT NEW-UNADJUD, ONE AUTH NO. ONLY / MINING CLAIM MONEY RECEIVED (455) CASES: AMC373583/\$40.00	POL 2007/4 WAV	- n/a -	40.00
TOTAL:					\$40.00

PAYMENT INFORMATION			
NOTE: Items will appear on credit card statement as "Bureau of Land Management".			
1	AMOUNT:	\$40.00	POSTMARKED: N/A
	TYPE:	CREDIT CARD	RECEIVED: 08/29/2007
	NAME:	VALENZUELA, RAMON 4718 PARADISE LN GLENDALE AZ 85306	
	CARD NO:	XXXXXXXXXXXX9773	AUTH CODE: T4288Z
	NAME ON CARD:	RAMON VALENZUELA JR	
	EXPIRES:	10/31/2009	
	SIGNATURE:		

REMARKS

This receipt was generated by the automated BLM Collections and Billing System and is a paper representation of a portion of the official electronic record contained therein.

UNITED STATES DEPARTMENT OF THE INTERIOR
BUREAU OF LAND MANAGEMENT

MC

628

MAINTENANCE FEE WAIVER CERTIFICATION

SEE INSTRUCTIONS ON REVERSE

FORM APPROVED
OMB NO. 1004-0114
Expires: February 28, 2010

Amc 373583

1. This small miner waiver is filed for the assessment year beginning at noon on September 1, 2007 and ending at noon on September 1, 2008.
2. The undersigned and all related parties owned ten or fewer mining claims, mill, or tunnel sites located and maintained on Federal lands in the United States of America on September 1, 2009.
3. The undersigned have performed the assessment work **required by law** for each mining claim listed **prior to filing this waiver** and understand that by filing this form; an affidavit of assessment work **must** be recorded by the December 30th following the filing of this waiver.
4. The undersigned understand that if the assessment work obligation has not yet come due under 30 U.S.C. 28 (for those claims in their first assessment year only); a notice of intent to hold reciting this condition **must** be recorded by the December 30th following the filing of this waiver.
5. The undersigned understand that mill and tunnel sites may also be listed upon this waiver and be waived from payment of the maintenance fee; and that a notice of intent to hold for these sites is required to be recorded by the December 30th immediately following the filing of this waiver.
6. The undersigned understand and acknowledge that pursuant to 43 U.S.C. 1212 and 18 U.S.C. 1001; the filing or recording of a false, fictitious, or fraudulent document with the Bureau of Land Management may result in a fine of up to \$250,000, a prison term not to exceed five years, or both.
7. The mining claims, mill or tunnel sites for which this waiver from payment of the maintenance fees is requested are:

CLAIM OR SITE NAME	BLM RECORDATION SERIAL NUMBER
1. Blind Faith.	# 37 35 83
2. Shady Lady	# 37 35 84
3. Sher-ho	# 37 35 85
4. Pressed Rat	# 37 35 86
5.	
6.	
7.	
8.	
9.	
10.	

The owner(s) (claimants) of the above mining claims and sites are:

Ramon Valenzuela Jr.
(Owner's Name - Please Print)
4718 W Paradise Lane
(Street or P.O. Box)
Glendale AZ 85306
(City) (State) (Zip Code)

Ramon Valenzuela Jr.
(Owner's Signature)

Kathy A. Tonyan
(Owner's Name - Please Print)
4718 W Paradise Lane
(Street or P.O. Box)
Glendale AZ 85306
(City) (State) (Zip Code)

Kathy Tonyan
(Owner's Signature)

Christine M Valenzuela
(Owner's Name - Please Print)
5303 W Sheena Dr.
(Street or P.O. Box)
Glendale AZ 85306
(City) (State) (Zip Code)

Christine M Valenzuela
(Owner's Signature)

(Continued on page 2)

9/29/07

Michael S. Valenzuela
(Owner's Name - Please Print)
13813 N 156th Lane
(Street or P.O. Box)

Michael S. Valenzuela
(Owner's Signature)
Surprise AZ 85379
(City) (State) (Zip Code)

(Owner's Name - Please Print)
(Street or P.O. Box)

(Owner's Signature)
(City) (State) (Zip Code)

(Owner's Name - Please Print)
(Street or P.O. Box)

(Owner's Signature)
(City) (State) (Zip Code)

(Owner's Name - Please Print)
(Street or P.O. Box)

(Owner's Signature)
(City) (State) (Zip Code)

INSTRUCTIONS

1. This certification is made under the provisions of § 1744 of Title 43 and § 28-28k of Title 30 of the United States Code; and the regulations thereunder (43 CFR Part 3830).
2. The claimant(s) must fill in the dates in paragraph 1 for the beginning and ending of the assessment year for which this waiver is sought.
3. The claimant(s) must fill in the date in paragraph 2 for the beginning of the assessment year for which this waiver is sought.
4. All claim and site names and Bureau of Land Management (BLM) serial numbers must be listed for the mining claims, mill sites, and tunnel sites for which the waiver is sought.
5. All owners of the mining claims, mill sites, and tunnel sites and their addresses must be given.
6. This waiver form must be signed by all the claimants or their designated agent, in original form. If an agent is designated, a notarized designation of agent, signed by all of the claimants with proper address given, must be submitted with this waiver.
7. This form must be filed no later than September 1st for the upcoming assessment year in the BLM State Office where the mining claims or sites are recorded, or the waiver cannot be granted by the BLM. (Example: to obtain a waiver for the assessment year 2000, which begins at noon on September 1, 1999, you must qualify for and file for a waiver no later than September 1, 1999, in the proper BLM State Office).
8. For all mining claims which require assessment work, you must record an affidavit of labor on or before the December 30th immediately following the filing of this waiver. For all other mining claims or sites waived, you must record a notice of intent to hold on or before the December 30th immediately following the filing of this waiver.
9. Mill and tunnel sites may also be listed upon this waiver and be waived from payment of the maintenance fee. A notice of intent to hold for these sites is required to be filed by the December 30th following the filing of this waiver.

NOTICE/BURDEN HOURS STATEMENT

The Privacy Act of 1974, as amended, and the regulation in 43 CFR 2.48(d) provide that you be furnished the following information in connection with the information required by this certification of waiver from rental fees.

AUTHORITY: 30 U.S.C. 28-28k; 43 U.S.C. 1201, 1457, 1740, and 1744; and 43 CFR 3830.

PRINCIPLE PURPOSE: This information is to be used to verify that the owner(s) (claimants) of a mining claim has complied with 30 U.S.C. 28f and is entitled to perform assessment work in lieu of paying the maintenance fee for the mining claims listed on this form.

ROUTINE USE: (1) Adjudication of the claimant(s) certification of waiver from paying the maintenance fee otherwise required by 30 U.S.C. 28f. (2) Disclosure may be made to appropriate Federal agencies when location is made within the agency's geographic area of responsibility. (3) Information from the record and/or the record will be transferred to the appropriate Federal, State, or local agency, or a member of the public in response to a specific request for pertinent information. (4) Information may also be provided to the Department of Justice or in a proceeding before a court or adjudicative body; or to Federal, State, local or foreign agencies when needed for enforcement of civil or criminal codes or applicable regulations concerning title rights upon the public land.

EFFECT OF NOT PROVIDING INFORMATION: Disclosure of this information is required by 30 U.S.C. 28f and 43 CFR Part 3830 for those qualified claimants wishing to take the small miner waiver allowed. Failure to supply the information required in this form to support the claimants certification of waiver from payment of the otherwise required maintenance fees will result in the waiver being disallowed and the mining claims subject to forfeiture by BLM under 30 U.S.C. 28i.

The Paperwork Reduction Act of 1995 requires us to inform you that:

This information is being collected to allow the BLM to determine if you qualify for a waiver from the payment of \$100 per mining claim or site maintenance fee established in 30 U.S.C. 28f and the implementing regulations at 43 CFR 3830. A response to this request is required in accordance with the statute to obtain your benefit.

BLM would like you to know that you do not have to respond to this, or any other, Federal agency-sponsored information collection unless it displays a currently valid OMB control number.

Public reporting burden for this form is estimated to average 20 minutes (.33 hours) per response, including time to review instructions, gathering and maintaining data, and completing and reviewing the form. Direct comments regarding this burden estimate, or any other aspect of this form, to the U.S. Department of the Interior, Bureau of Land Management, (1004-0114) Bureau Information Collection Clearance Officer (WO-630), Mail Stop 401 LS, 1849 C St, N.W., Washington, D.C. 20240.

FOR OFFICIAL USE ONLY

2007 AUG 29 4 39 PM

RECEIVED
B.L.M. AZ STATE OFFICE

NOTICE!!

These documents have been scanned!

Do not place un-scanned documents beneath this notice!

Do not remove this notice from this file!

GPO Jacket No. 560-102
Print Order 61540
Rise Business Services, LLC
Job=AZ15 5/30/2019



Box Number= AZ15102



Claim Begin-End: AMC373583-AMC373586

5 Miscellaneous



AZ15102-10

AMC373189-AMC373583

Oweners: of Blind Faith, Pressed Fat, SherLo, Shady Lady

Kathy A. Tonyan

4718 W Paradise Lane
Glendale, AZ 85306

Christine M Valenzuela

5303 W Sheena Dr.
Glendale, AZ 85306

Michael S Valenzuela

13813 N 156th Lane
Surprise, AZ 85379

AMC 373583

RECEIVED
B.L.M. AZ STATE OFFICE

2006 SEP -5 P 12:10

PHOENIX, AZ

NOTICE!!

These documents have been scanned!

Do not place un-scanned documents beneath this notice!

Do not remove this notice from this file!

GPO Jacket No. 560-102
Print Order 61540
Rise Business Services, LLC
Job=AZ15 5/30/2019



Box Number= AZ15102



Claim Begin-End: AMC373583-AMC373586

6 Location Notices-Amendments and Supporting Documents



AZ15102-10

AMC373189-AMC373583

MINING CLAIM STATUS REPORT

STATUS:

MTP CHECKED BY TR

GEO CHECKED BY TR

LEAD SERIAL NO. AMC 373583 THROUGH AMC 373586

#	LODE	LOCATION FEE @ \$30 =	\$	<u>130 -</u>
#	PLACER	PROCESSING FEE @ \$15 =	\$	<u>60 -</u>
#	<u>4</u> ASSOCIATION PL	MAINTENANCE FEE @ \$125 =	\$	<u>500 -</u>
#	MILL SITE	OVERAGE	\$	
#	TUNNEL SITE	SHORTAGE	\$	
		OTHER FEES	\$	
		TOTAL	\$	<u>680</u> <u>OK</u>

claim size - OK

OVER-THE-COUNTER [☒] MAIL [☐] TIMELY FILED: YES [☒] NO [☐]

LEGAL DESCRIPTION: T 11N R 1W SEC 11, 20, 19,
T _____ R _____ SEC _____
T _____ R _____ SEC _____
T _____ R _____ SEC _____

BLM [☐] FOREST SERVICE [☒] greecott SUBJ TO PL 359: YES [☐] NO [☐]

WILDERNESS AREA: NO [☒] YES [☐] _____

SPLIT ESTATE: SX [☐] PX [☐] SRHA [☐] OTHER [☐] _____ N/A [☐]
PROPER NOTICE FILED IF LOCATED ON SRHA LANDS-YES [☐] NO [☐] N/A [☐]

RECONVEYED MINERALS ON BLM LANDS REQUIRE OPENING ORDERS
FROM 1944 TO 1993. OPEN TO ENTRY ON: _____ N/A [☐]

STATUS; VOID [☐] PARTIALLY VOID [☐] PRIVATE MINERALS [☐]
WITHDRAWN LANDS [☐] OTHER [☐] _____

CLAIMANT ACKNOWLEDGES THAT PORTIONS OF THE CLAIM(S) MAY BE
VOID OR VOIDABLE. Claimant Signature: _____

COMMENTS: Adapted as mail
one

FINAL ADJUDICATION TR 3-23-07

LOCATION NOTICE FOR PLACER MINING CLAIM

NOTICE IS HEREBY GIVEN that the BLIND FAITH
_____ placer mining claim has been located by
RAMON VALENZUELA JR. whose current mailing
address is 4718 W. PARADISE LANE
GLENDALE, AZ. 85306

BLM
Date
Stamp

PHOENIX, AZ

2006 SEP -5 P 12:09

RECEIVED
BLM, AZ STATE OFFICE

The general course of this claim is 14-0110N-0010W-019^{NE} and it is situated in
YAVAPAI
County, Arizona.

This claim is 1980 feet in length and 1500 feet in width. This claim runs from the
location monument on which this location notice is posted approximately 1800 feet in a NORTH
direction to the SOUTH end line and 1500 feet in a EAST direction to the WEST end line.
This claim is marked by four monuments, one at each corner of the claim.

The location monument on which this notice is posted is situated within Section 11, Township
11 NORTH Range 1 WEST, Gila Salt River Base and Meridian, Arizona. This claim encompasses
portions of the following legal subdivision(s) if located by legal subdivision or the following quarter section (s),
section (s), Township (s) and Range (s) MER 14 TWP 0110N RNG 10W SEC 19
SUB NE BRADSHAW, Gila Salt River Base and Meridian, Arizona.

The locality of this claim with reference to some natural object or permanent monument and additional
information (if any) concerning its locality are as follows: FROM 3500 FEET OR 6/10 OF
A MILE TO 6800 FEET OR APPROX. 1 3/10 OF A MILE FROM
SURVEY MARKER #5399

DATED AND POSTED on the ground this 3rd day of September, 2006.

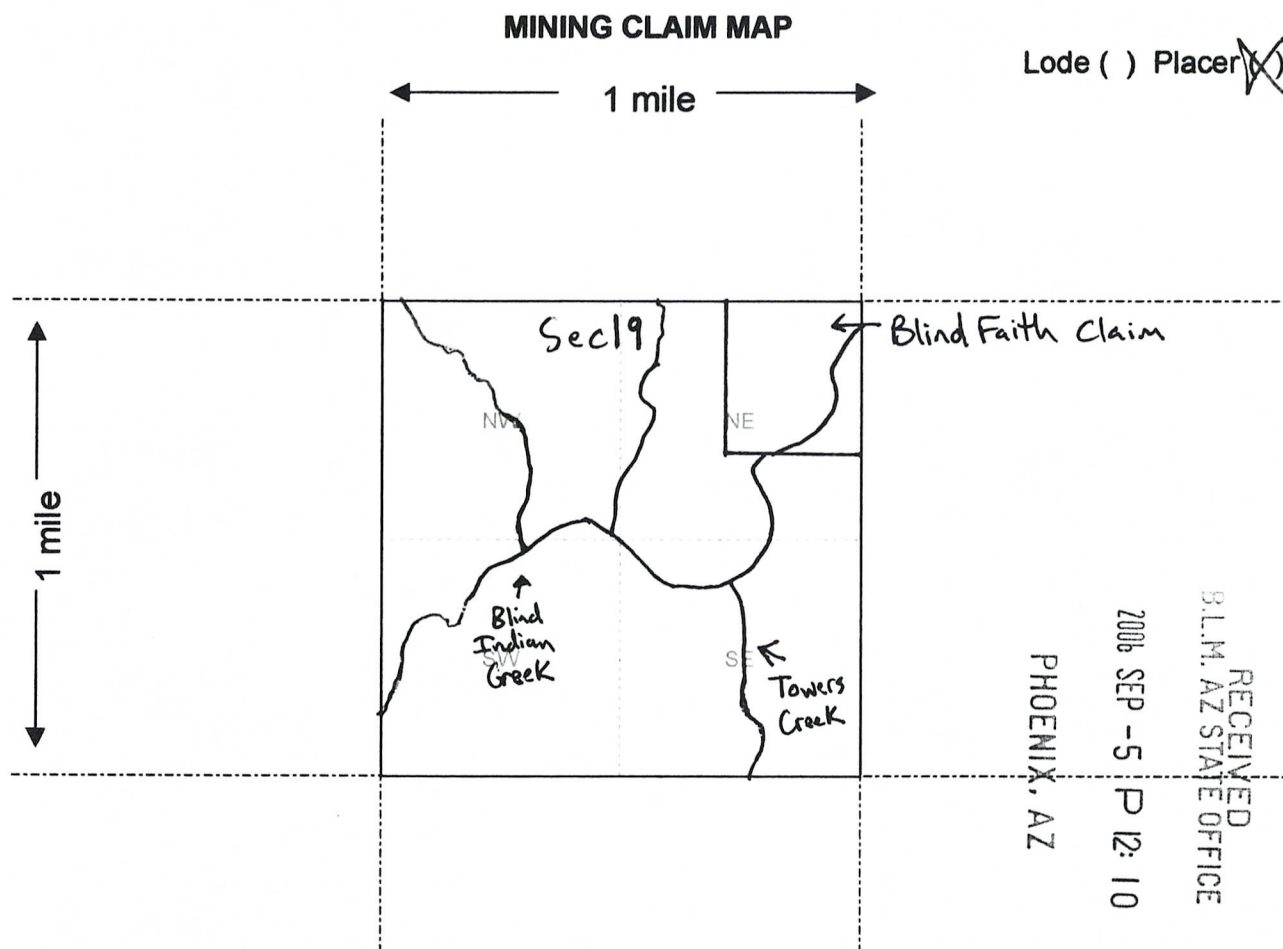
LOCATOR (s) RAMON VALENZUELA JR.

Form MCF102
Revised July 2005

This form is available from the Arizona Department of Mines & Mineral Resources and may be reproduced.

AMC 373583

AMC 373583



Scale : 1" = 2000 feet



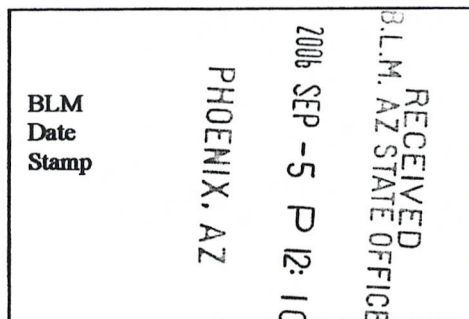
- The above map depicts the Blind Faith mining claim, which is located in Section (s) 19, Township 1 West, Range 11 N, Gila and Salt River Base and Meridian, Yavapai County, Arizona.
- The type of corner and location monuments used are as follows: 2" Plastic Pipe, 4 ft High
- Set in stone
- The bearings and distances in degrees and feet between claim corners are as depicted on the map.

Form MCF100a
Revised July 2005

This form is available from the Arizona Department of Mines & Mineral Resources and may be reproduced.

LOCATION NOTICE FOR PLACER MINING CLAIM

NOTICE IS HEREBY GIVEN that the SHADY LADY
_____ placer mining claim has been located by
RAMON VALENZUELA JR. whose current mailing
address is 4718 W. PARADISE LN.
GLENDALE, AZ. 85306



The general course of this claim is 140110N0010W020NW and it is situated in
YAVAPAI
County, Arizona.

This claim is 1980 feet in length and 1320 feet in width. This claim runs from the
location monument on which this location notice is posted approximately 1980 feet in a NORTH
direction to the SOUTH end line and 1320 feet in a EAST direction to the WEST end line.
This claim is marked by four monuments, one at each corner of the claim.

The location monument on which this notice is posted is situated within Section 20, Township
11 NORTH Range 1 WEST, Gila Salt River Base and Meridian, Arizona. This claim encompasses
portions of the following legal subdivision(s) if located by legal subdivision or the following quarter section (s),
section (s), Township (s) and Range (s) MER 14 TWP 0110N RNG 0010W SEC 20
SUB NW BRADSHAW, Gila Salt River Base and Meridian, Arizona.

The locality of this claim with reference to some natural object or permanent monument and additional
information (if any) concerning its locality are as follows: PUBLIC LAND SURVEY MARKER
(EL. 5399) ON THE SENATOR HWY.

DATED AND POSTED on the ground this 3rd day of September, 2006.
LOCATOR (s) RAMON VALENZUELA JR.

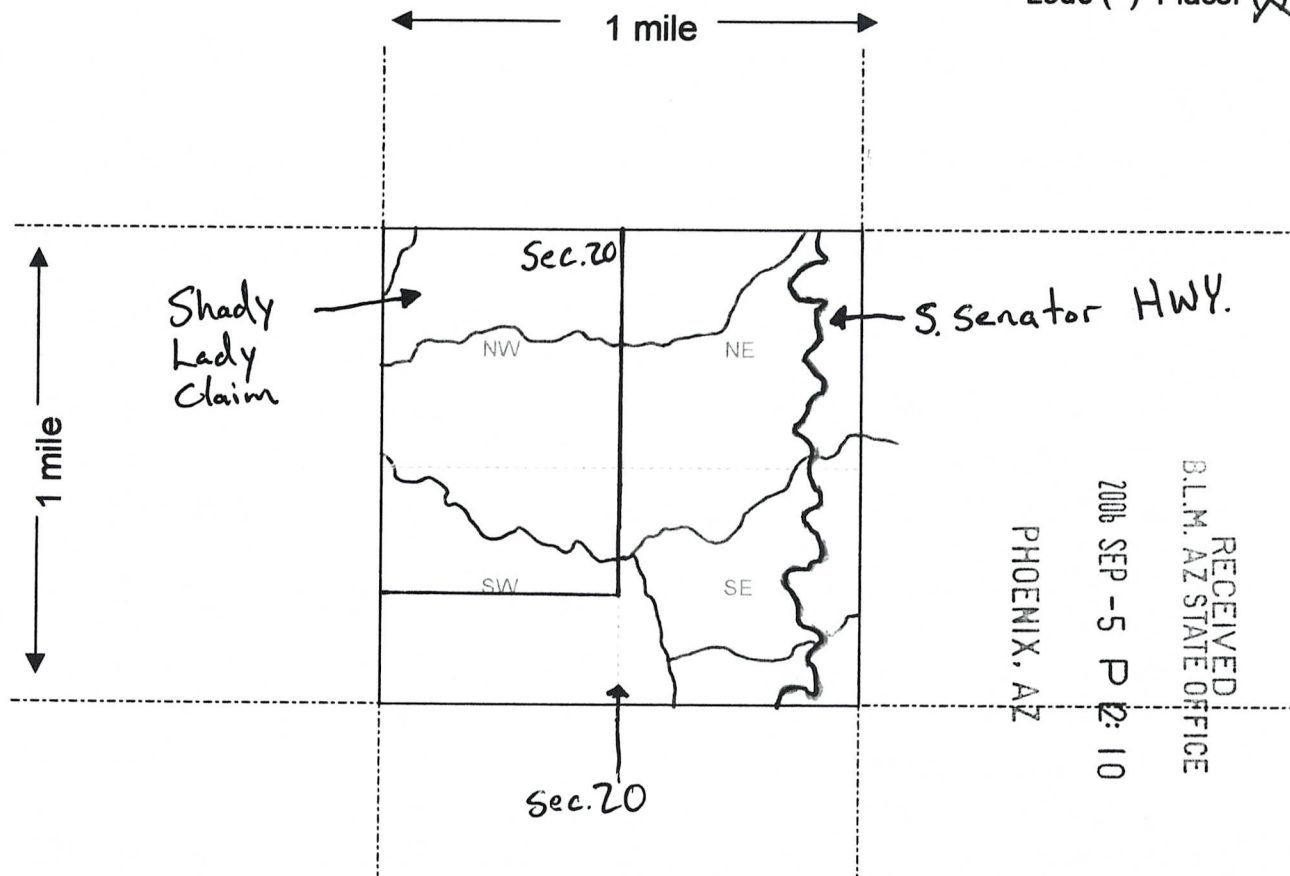
Form MCF102
Revised July 2005

This form is available from the Arizona Department of Mines & Mineral Resources and may be reproduced.

AMC 373584

MINING CLAIM MAP

Lode () Placer ☒



Scale : 1" = 2000 feet



1. The above map depicts the SHADY LADY mining claim, which is located in Section (s) 20, Township 11 NORTH, Range 1 WEST, Gila and Salt River Base and Meridian, YAVAPAI County, Arizona.
2. The type of corner and location monuments used are as follows: 2" PLASTIC PIPE - 4 FEET HIGH - SET IN STONES
3. The bearings and distances in degrees and feet between claim corners are as depicted on the map.

Form MCF100a
Revised July 2005

This form is available from the Arizona Department of Mines & Mineral Resources and may be reproduced.

AMC 373584

LOCATION NOTICE FOR PLACER MINING CLAIM


NOTICE IS HEREBY GIVEN that the SHER-LO

_____ placer mining claim has been located by

RAMON VALENZUELA JR. whose current mailing

address is 4718 W. PARADISE LANE

GLENDALE, AZ. 85306



The general course of this claim is N-S IN SEC T11 R1 W and it is situated in
YAVAPAI

County, Arizona.

This claim is 3520 feet in length and 990 feet in width. This claim runs from the
location monument on which this location notice is posted approximately 3520 feet in a WEST
direction to the EAST end line and 990 feet in a NORTH direction to the SOUTH end line.
This claim is marked by four monuments, one at each corner of the claim.

The location monument on which this notice is posted is situated within Section 19, Township
1 WEST, Range 11 NORTH, Gila Salt River Base and Meridian, Arizona. This claim encompasses
portions of the following legal subdivision(s) if located by legal subdivision or the following quarter section (s),
section (s), Township (s) and Range (s) 14 0110N 0010W 019NWSW BRADSHAW
_____, Gila Salt River Base and Meridian, Arizona.

The locality of this claim with reference to some natural object or permanent monument and additional
information (if any) concerning its locality are as follows: SEVEN-TENTH MILE NORTH-WEST
OF PUBLIC SURVEY MARKER NR 5399 ON THE SENATOR HWY

DATED AND POSTED on the ground this 3rd day of September, 2006.

LOCATOR (s) RAMON VALENZUELA JR.

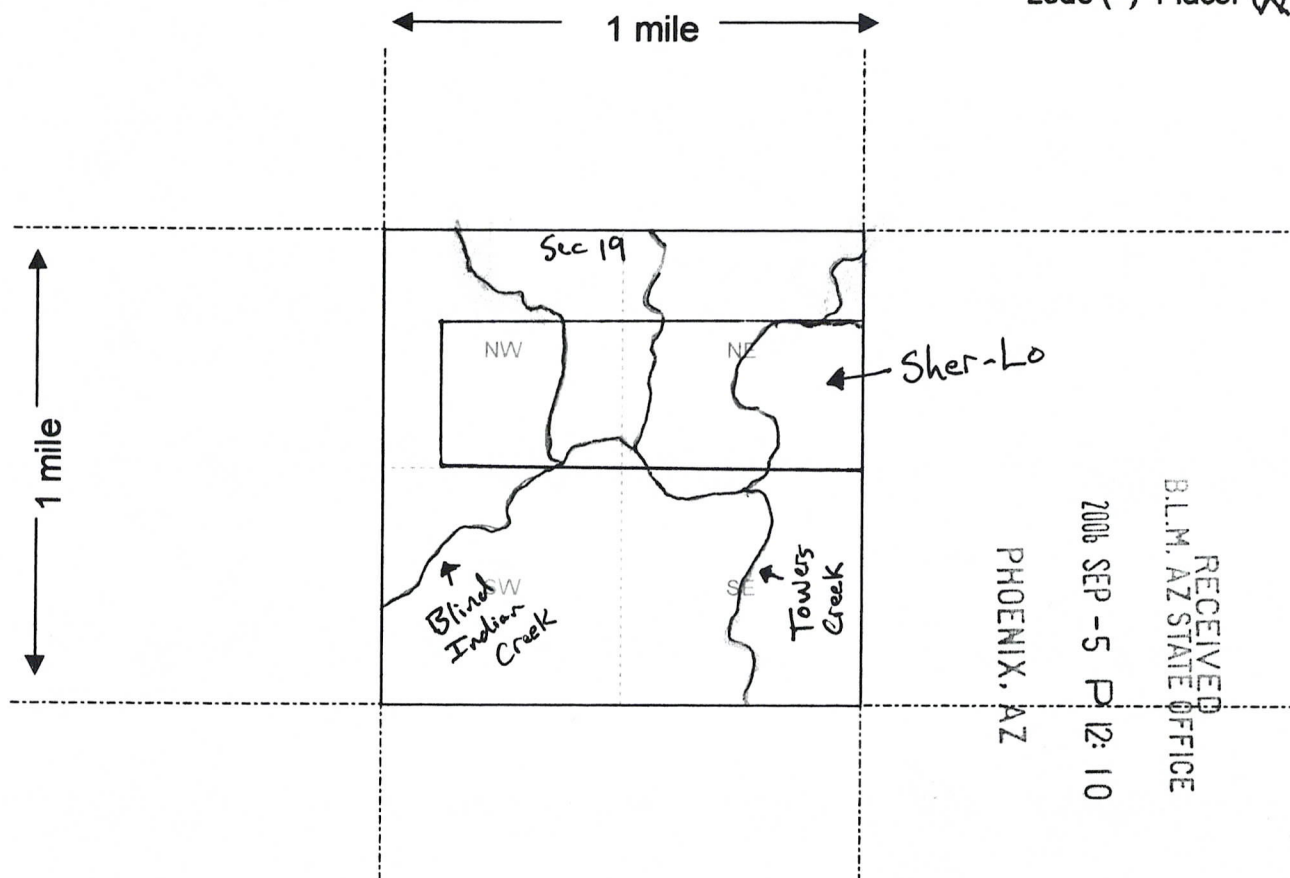
Form MCF102
Revised July 2005

This form is available from the Arizona Department of Mines & Mineral Resources and may be reproduced.

AMC 373585

MINING CLAIM MAP

Lode () Placer ☒



Scale : 1" = 2000 feet



- The above map depicts the SHER-LO mining claim, which is located in Section (s) 19, Township 1 WEST, Range 11 NORTH, Gila and Salt River Base and Meridian, YAVAPAI County, Arizona.
- The type of corner and location monuments used are as follows: 2" PLASTIC PIPE, 4 FEET HIGH- SET IN STONES
- The bearings and distances in degrees and feet between claim corners are as depicted on the map.

Form MCF100a
Revised July 2005

This form is available from the Arizona Department of Mines & Mineral Resources and may be reproduced.

AMC 373585

LOCATION NOTICE FOR PLACER MINING CLAIM

NOTICE IS HEREBY GIVEN that the PRESSED RAT
_____ placer mining claim has been located by
RAMON VALENZUELA JR. whose current mailing
address is 4718 W. PARADISE LANE
GLENDALE, AZ. 85306

RECEIVED BLM, AZ STATE OFFICE 2006 SEP -5 P 12:10 PHOENIX, AZ	BLM Date Stamp
--	----------------------

The general course of this claim is 14011N0010W019NESE and it is situated in
YAVAPAI
County, Arizona.

This claim is 3520 feet in length and 990 feet in width. This claim runs from the
location monument on which this location notice is posted approximately 3520 feet in a NORTH
direction to the SOUTH end line and 990 feet in a EAST direction to the WEST end line.
This claim is marked by four monuments, one at each corner of the claim.

The location monument on which this notice is posted is situated within Section 19, Township
1 WEST, Range 11 NORTH, Gila Salt River Base and Meridian, Arizona. This claim encompasses
portions of the following legal subdivision(s) if located by legal subdivision or the following quarter section (s),
section (s), Township (s) and Range (s) MAR 14 TWP 0110N RNG 0010W 019 SUB
NESE BRADSHAW, Gila Salt River Base and Meridian, Arizona.

The locality of this claim with reference to some natural object or permanent monument and additional
information (if any) concerning its locality are as follows: SIX-TENTH MILE NORTH-WEST
OF PUBLIC SURVEY MARKER NR 5599 ON THE SENATOR HWY.

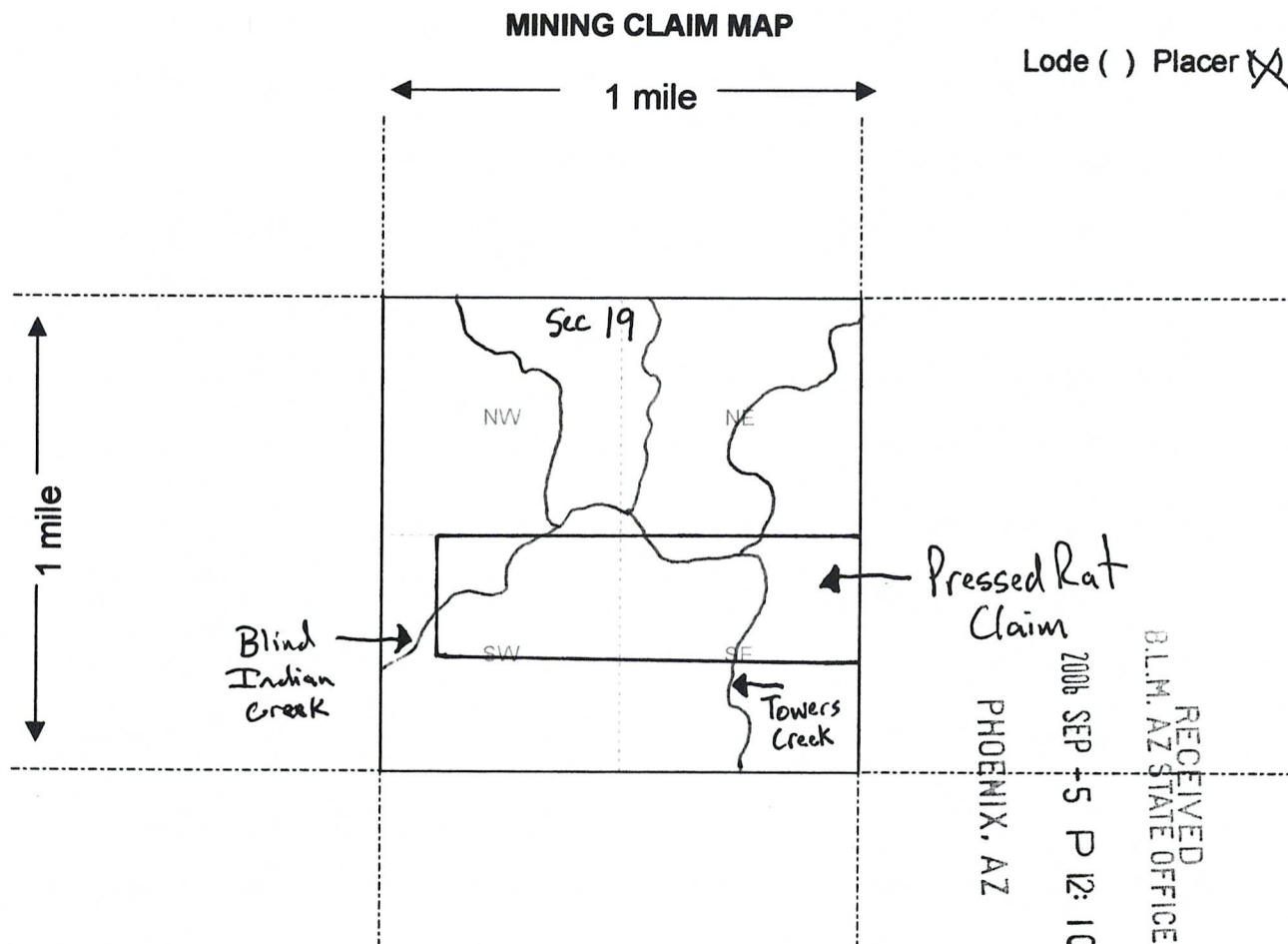
DATED AND POSTED on the ground this 3rd day of September, 2006.
LOCATOR (s) RAMON VALENZUELA JR.

Form MCF102
Revised July 2005

This form is available from the Arizona Department of Mines & Mineral Resources and may be reproduced.

AMC 373586

AMC 373586



Scale : 1" = 2000 feet



- The above map depicts the Pressed Rat mining claim, which is located in Section (s) 19, Township 11 N, Range 1 W, Gila and Salt River Base and Meridian, Yavapai County, Arizona.
- The type of corner and location monuments used are as follows: 2" Plastic Pipe
4 ft. High - set in Stones.
- The bearings and distances in degrees and feet between claim corners are as depicted on the map.

Form MCF100a
Revised July 2005

This form is available from the **Arizona Department of Mines & Mineral Resources** and may be reproduced.

RUN TIME: 09:18 AM

DEPARTMENT OF INTERIOR
BUREAU OF LAND MANAGEMENT

RUN DATE: 12/21/2006
Page 1 of 1

Input Parameters for Geographic Report with Land

System Id = CR

Admin State = AZ

Geo State = AZ

Casetype Begins With 16, 18, 20, 21, 22, 23, 24, 25, 26, 27, 28, 29, 31, 32, 35, 36, 38, 39, 8370, 85, 92

Case Disp Txt = AUTHORIZED, PENDING

Mer Twp Rng =

Section =

Mtrs = 14 0110N 0010W 011, 14 0110N 0010W 019, 14 0110N 0010W 020

Commodity =

Commodity Txt =

Pending Org =

Pend Org Decode =

Total Rows Returned: 0

NO WARRANTY IS MADE BY BLM FOR USE OF THE DATA
FOR PURPOSES NOT INTENDED BY BLM

YAVAPAI COUNTY

INDEX TO SEGREGATED TRACTS

[illegible]

PROTRACTION DIAGRAM NO 16

DIST NO 2

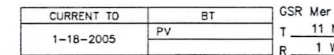

MDS 214 NE

215 NW

215 NW
216 SW

217 SE

All Tp included in Wdl Prescott NF, Proc 6 10/21/1899



WARNING STATEMENT
This plot is the Bureau's Record of Title, and should be used only as a graphic display of the township survey data. Records hereon do not reflect title changes which may have been effected by lateral movements of rivers or other bodies of water. Refer to the cadastral surveys for official survey information.